No. 245

Survey of 10 acres of land sold by S. Corning Treasurer of Lake County to Uri Seeley for the sum of 3 676/1000 dollars the amount of Taxes interest and penalty due for the years 1842 & 1843 on 40 acres of land valued at 105 dolls. and entered for taxation in the name of Josiah Hungerford in the middle part of Lot No. 29 in Township No 10 in the 7th Range of Townships (LeRoy) as follows.



Beginning in the west line of said Lot at the Northwest corner of said 40 acres - thence East 10 Chs. to a post - thence S. ½ E. 10 Chs. to a post - thence west 10 Chs. to the west line of said Lot - thence N. ½ W. 10 Chs. to the place of beginning - containing 10 acres

Also, Survey of 5 acres of land sold by H. Woodworth Treasurer of Lake county to Aaron Hungerford for the sum of 3 055/1000 Dolls. the amount of taxes interest and penalty due for the years 1844 & 1845 on 30 acres of land valued at 80 Dolls. and entered for taxation in the name of Josiah Hungerford in the middle part of Lot No 29 in Township No 10 in the 7th Range of Townships (LeRoy) as follows - Beginning in the west line of said Lot at the southwest corner of 10 acres formerly sold for taxes - thence East 7 Chs. 28 lks. to a post - thence S. ½ E. 6 Chs. 87 lks. to a post - thence west 7 Chs. 28 lks. to the west line of said Lot - thence N. ½ W. 6 Chs. 87 lks. to the place of beginning - containing 5 acres. -

Also Survey of 19 acres of land sold by H. Woodworth Treasurer of Lake County to Aaron Hungerford for the sum of 2 408/1000 dolls. the amount of taxes interest and penalty due for the years 1846 & 1847 on 25 acres of land valued at 178 dolls. and entered for taxation in the name of Josiah Hungerford in the middle part of Lot No 29 in Township No 10 in the 7th Range of Townships (LeRoy) as follows - Beginning at the Northwest corner of said 25 acres - thence East 13 Chs. 45 lks. to the east line of said Lot No. 29. thence S. ½ E. 13 Chs. 42 lks. to a post - thence west 16 Chs. 19 lks to a post - thence N. ½ W. 3 Chs. 42 lks. to a post - thence East 2 Chs. 73 lks. to a post at southeast corner of 10 acres - thence N. ½ W. 10 Chains to the place of beginning - containing 19 acres -

Amos C. French
Roderick J. Comstock } Chairmen

April 28-1853 -

M. S. Harvey - Surveyor Lake co.

No. 246

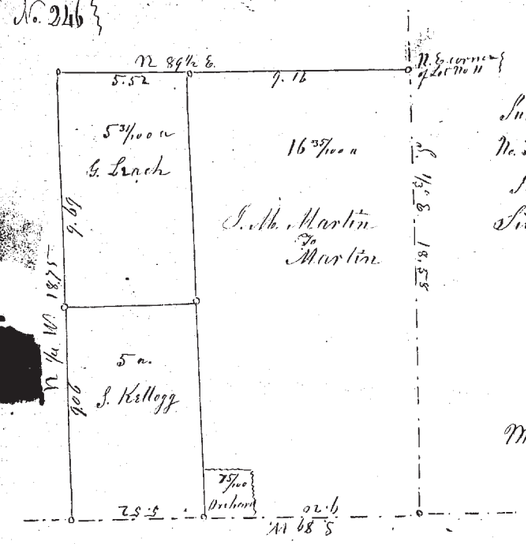

Survey of N. E. part of Lot No 11 in Trail No. 3 in Madison -

Isaac M. Martin to Giles Leach & Silas Kellogg &c.

May 2. 1853 -

M. S. Harvey Surveyor Lake co.

No. 247



May 14. 1853

M. S. Harvey Surveyor Lake co.

No. 248



Part of Lots No. 71 & 72 in LeRoy owned by James Wright

May 21. 1853

M. S. Harvey Surveyor Lake co.