

51-H

STATE OF OHIO  
DEPARTMENT OF TRANSPORTATION

LAKE COUNTY	OHIO	1
LAK-91-5.04	FHWA REGION 5	11
BWM-1A 21 (9)	FEDERAL PROJECT	

LAK-91-5.04

CITY OF EASTLAKE  
LAKE COUNTY  
BIKEPATH

BWM - 1A 21 (9)

1984  
CITY OF EASTLAKE OFFICIALS

MAYOR . . . . . MORRIS BECKER  
SERVICE DIRECTOR . . . . . RONALD A. STACKHOUSE  
LAW DIRECTOR . . . . . THEODORE R. KLAMMER  
FINANCE DIRECTOR . . . . . DAVID MILLER

COUNCIL

JACQUELINE HRNYAK, PRESIDENT

JACK COTTRELL . . . . . R. GLENN HLEBAK  
DAN DILIBERTO . . . . . RICHARD FATUR  
RUDY MARIAN . . . . . DONALD WELKER

CONVENTIONAL SIGNS

County Line ———— Limited Access (only) ———— LA ————  
Township Line ———— Right of Way (only) ———— RW ————  
Section Line ———— Limited Access & Right of Way ———— LA & RW ————  
Corporation Line ———— or ———— Existing Right of Way ————  
Fence Line (existing) — x — x — (proposed) — \*\* — \*\* — Property Line — (in existing fence) — x — x —  
Center Line — 352 ———— 353 ———— Railroad ———— or ————  
Trees ( ), Stumps ( ), (to be removed) ( ) ( ) Guardrail (existing) — o — o — (proposed) — o — o —  
Utility Poles: Telephone ( ), Power ( ), Light ( ).

INDEX OF SHEETS

TITLE SHEET	1
GENERAL NOTES & CALCULATIONS	2
GENERAL SUMMARY	3
TYPICAL SECTION	4
PLAN & PROFILE	4 to 9
CROSS SECTIONS	10, 11.

LINE DATA

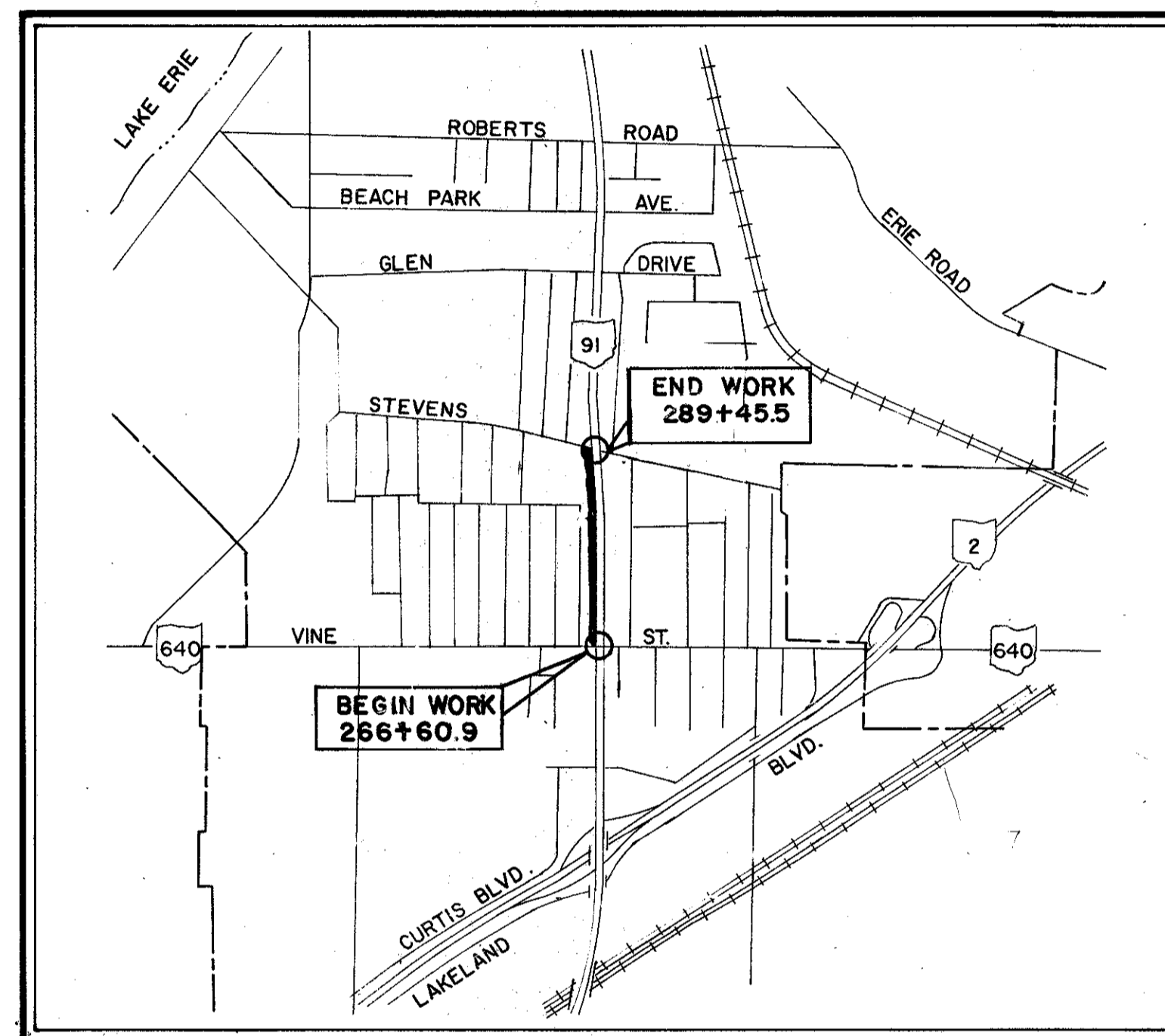

PROJECT LENGTH 0.00 L.F. OR 0.000 MILES  
S.R. 91 FROM STATION 266+60.9 TO STATION 289+45.5  
VINE STREET TO STEVENS BLVD. 2,284.6 L.F. OR 0.433 MILES  
TOTAL LENGTH OF WORK 2,284.6 L.F. OR 0.433 MILES

UNDERGROUND UTILITIES

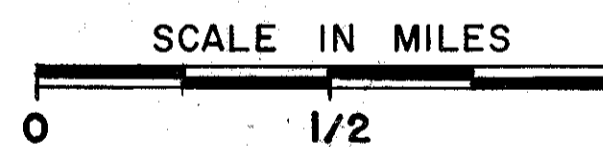
48 HOURS  
BEFORE YOU DIG  
CALL 800-362-2764 (TOLL FREE)  
OHIO UTILITIES PROTECTION SERVICE

NON-MEMBERS  
MUST BE CALLED DIRECTLY

Plan Prepared By:  
RONALD A. STACKHOUSE P.E.  
CITY OF EASTLAKE  
35150 LAKESHORE BLVD.  
EASTLAKE, OHIO 44094



LOCATION MAP



Portion to be improved: ————  
State & Federal Routes ————  
Other Roads ————

SCALES

Plan: ———— 0 20 40  
Profile: Horizontal ———— 0 20 40, Vertical ———— 0 2 4  
Cross Section: Horizontal ———— 0 20 40, Vertical ———— 0 2 4

SUPPLEMENTAL SPECIFICATIONS	

SUPPLEMENTAL PRINTS OF STANDARD CONSTRUCTION DRAWINGS	
BP-5	1-11-85
F-1	11-10-83
BP-II	1-30-84
TC-41.20	3-26-79
TC-52.20	4-3-79

1985 SPECIFICATIONS

The standard specifications of the State of Ohio, Department of Transportation, including changes and supplemental specifications listed in the proposal shall govern this improvement.

I hereby approve these plans and declare that the making of this improvement will not require closing to traffic of the highway.

Approved: Morris Becker  
Date: 12-14-84 Mayor, City of Eastlake

Approved: Martin A. Gallo  
Date: 1-20-85 District Deputy Director of Transportation

Approved: \_\_\_\_\_  
Date: \_\_\_\_\_ Engineer, Bureau of Bridges and Structural Design.

Approved: Wayne H. Kaulle  
Date: 4-9-85 Chief Engineer, Planning and Design

Approved: Warren J. Smith  
Date: 4-8-85 Director, Department of Transportation

3583 000848

DEPARTMENT OF TRANSPORTATION  
FEDERAL HIGHWAY ADMINISTRATION

APPROVED: \_\_\_\_\_  
DIVISION ADMINISTRATOR DATE