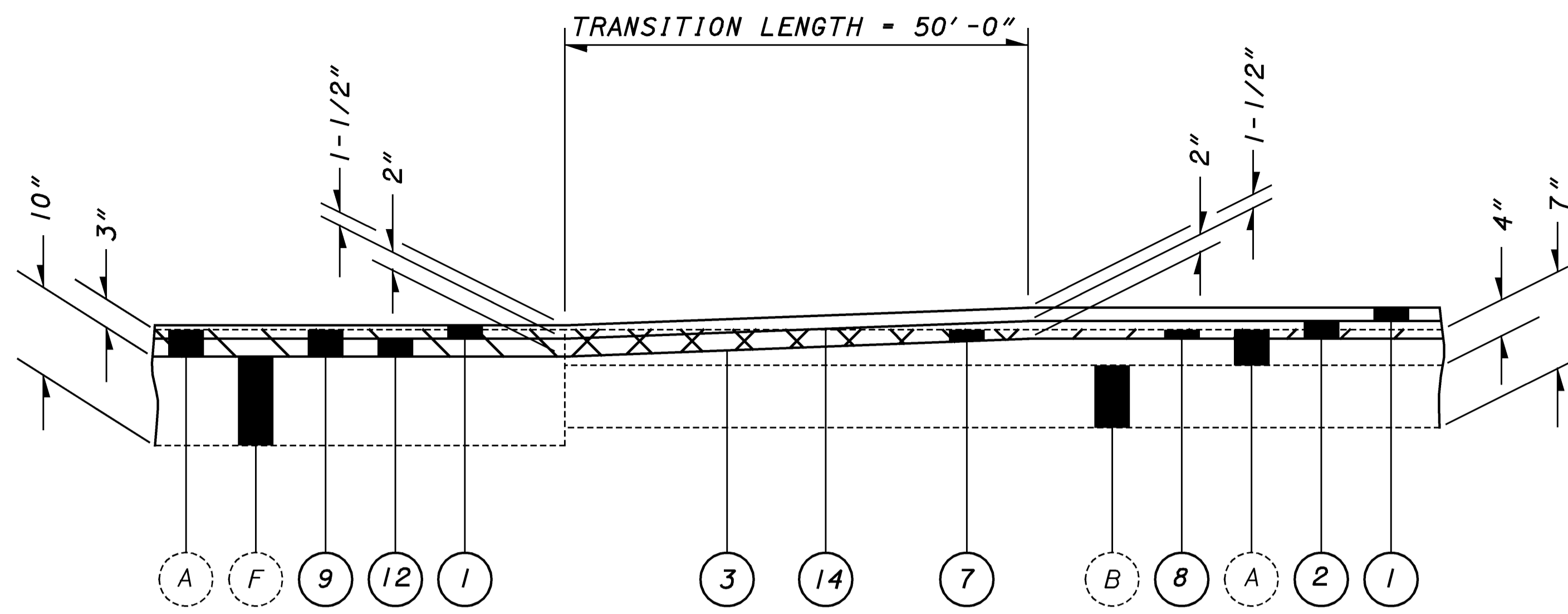


PLOT SUBMITTED: 09-OCT-1998 11:45

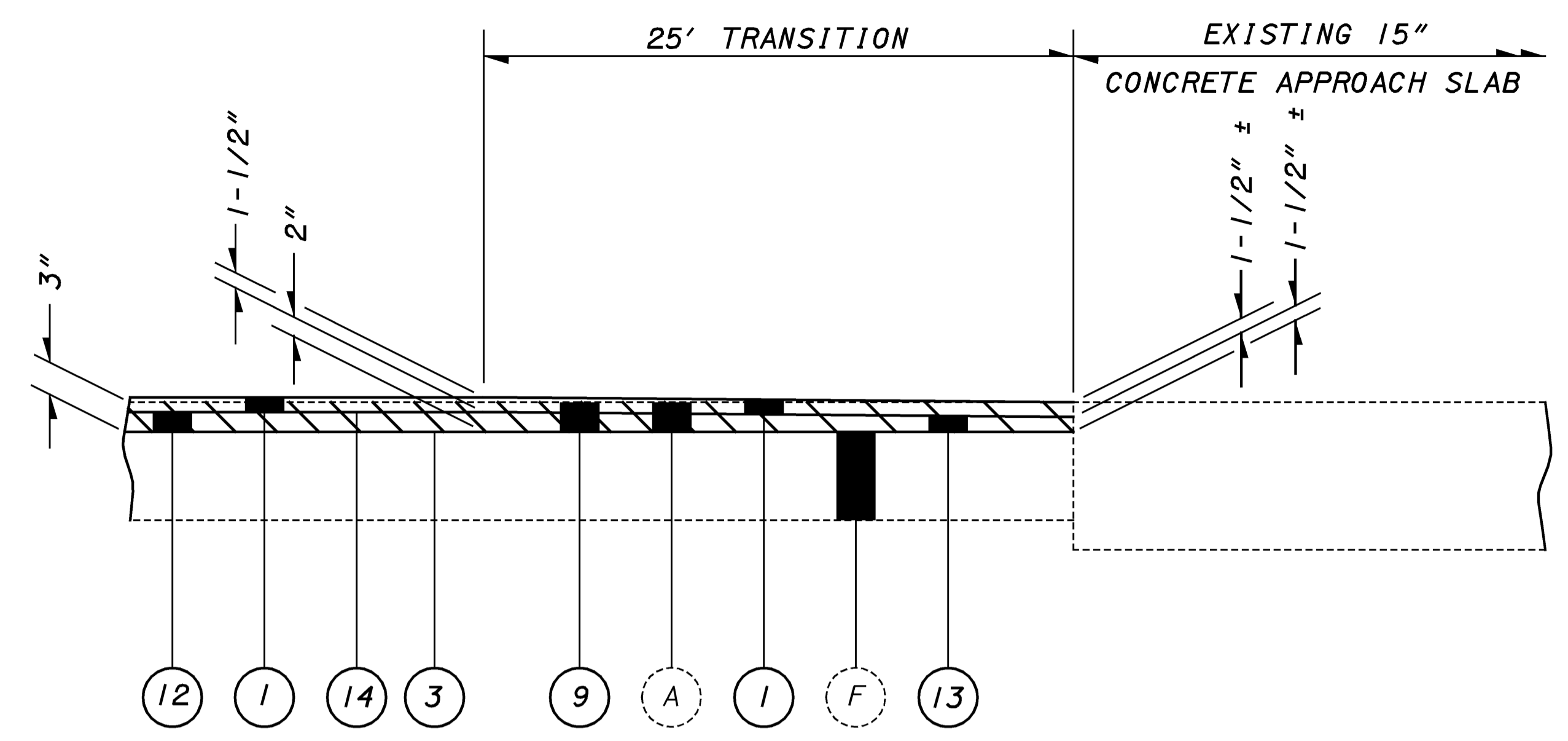
09864GAC.DGN

PLOTTED BY: fkonopka  
PLOTTED FROM: i:\users\bkruse\p10986A\09864gac.dgn



MAINLINE PAVEMENT TRANSITION AT CONCRETE BASE

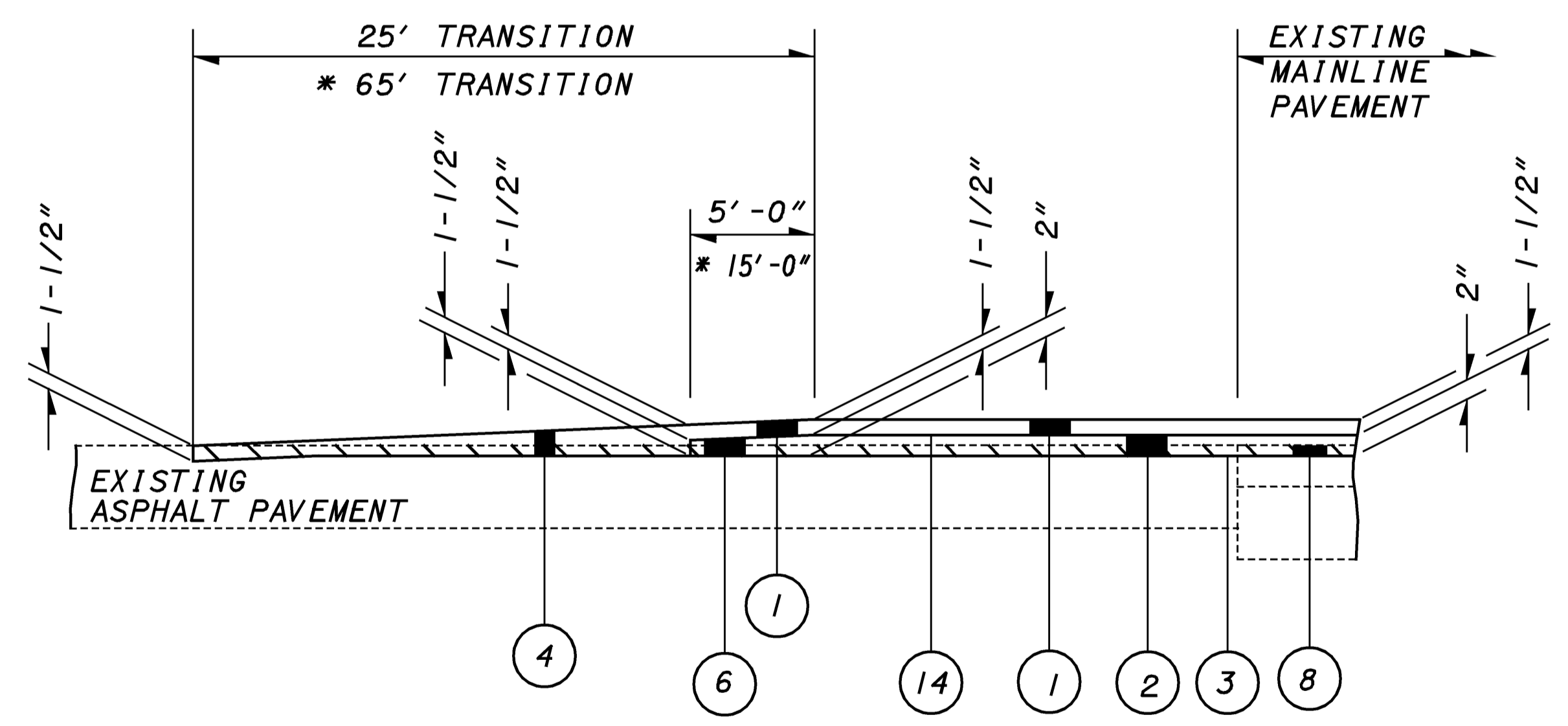
STA. 202+34.70 TO STA. 202+84.70  
STA. 225+74.62 TO STA. 226+24.62



MAINLINE PAVEMENT TRANSITION AT APPROACH SLABS

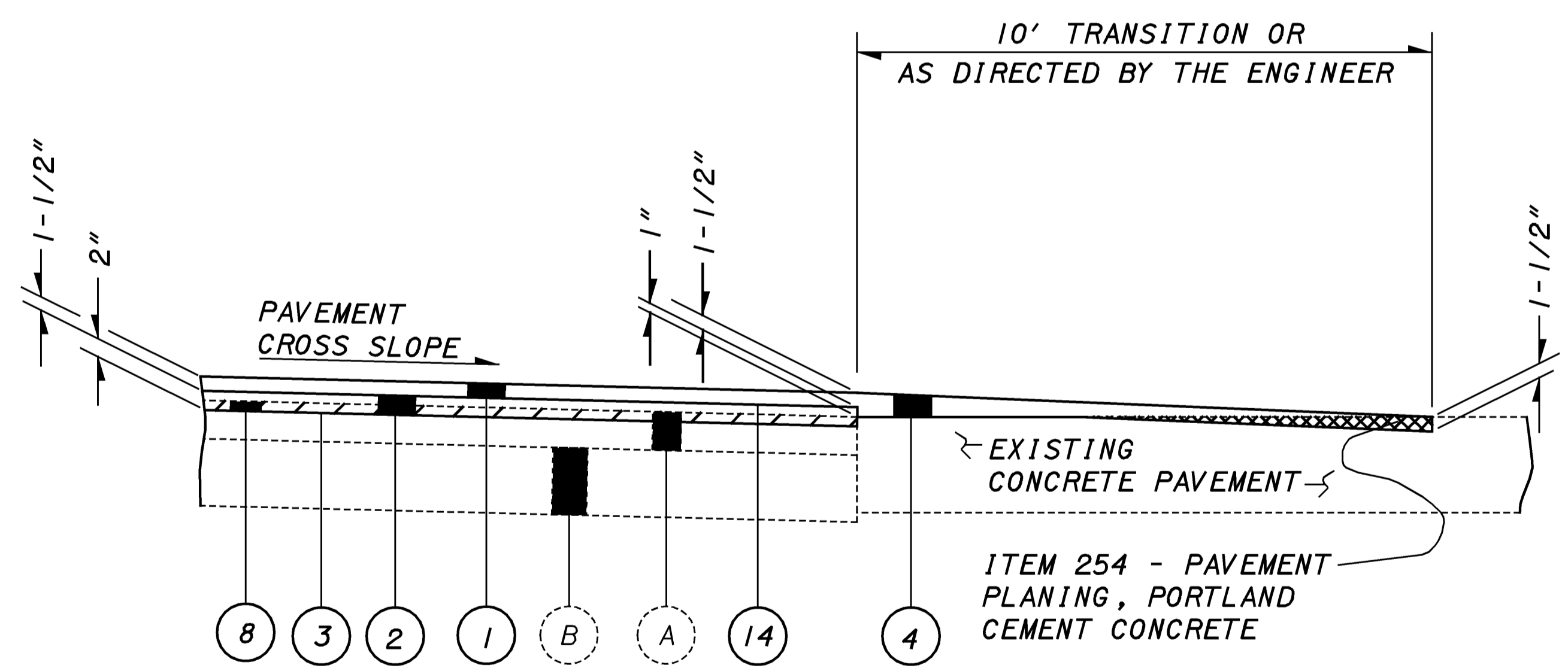
STA. 212+02.53 TO STA. 212+27.53  
STA. 219+08.09 TO STA. 219+33.09

SEE SHEET 78  
FOR LEGEND.



PAVEMENT TRANSITION AT ASPHALT SIDESTREETS

- |                |                |                  |
|----------------|----------------|------------------|
| METROPARK DR.  | MARTIN RD.     | * CHARDON RD.    |
| WHITE RD.      | DIXON RD.      | * EDDY RD.       |
| PARKVIEW DR.   | TIMBERLINE DR. | * MAPLEGROVE RD. |
| STRAWBERRY TR. | TURTLE TR.     | * RIDGE RD.      |



PAVEMENT TRANSITION AT CONCRETE SIDESTREETS

- |               |              |
|---------------|--------------|
| ROSEWOOD TR.  | COLONIAL DR. |
| GLEN KYLE LN. | KAISER CT.   |
| HALLE DR.     | OAKTREE DR.  |
| ASPENWOOD LN. |              |

ITEM 254 - PAVEMENT  
PLANING, PORTLAND  
CEMENT CONCRETE

CALCULATED  
EMK

CHECKED  
ENF

PAVEMENT TRANSITION  
DETAILS

CUYAHOGA COUNTY  
LAKE COUNTY  
CUY/LAK-91-15.42/0.00