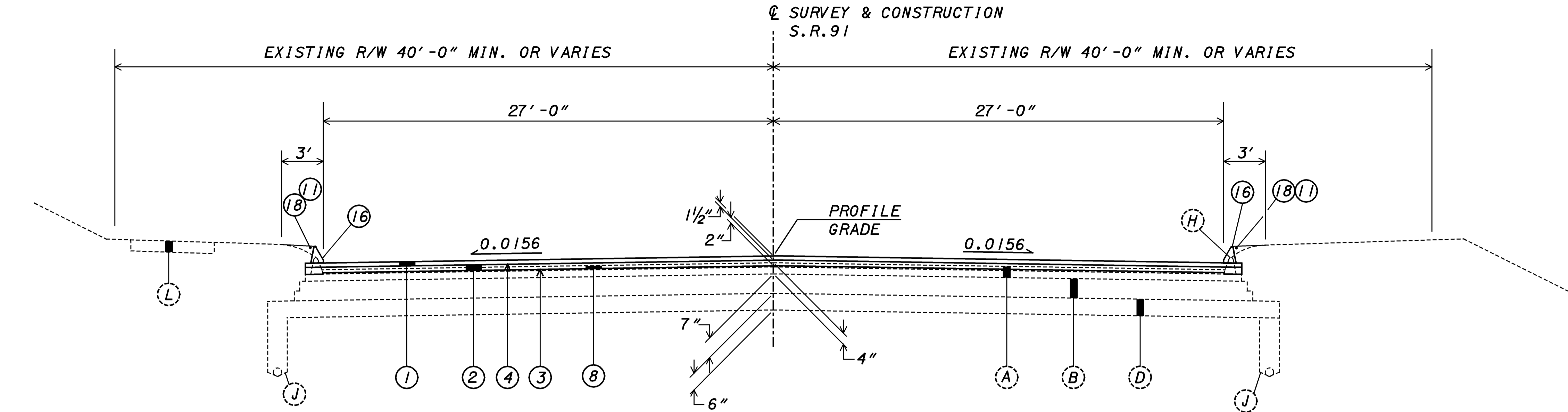
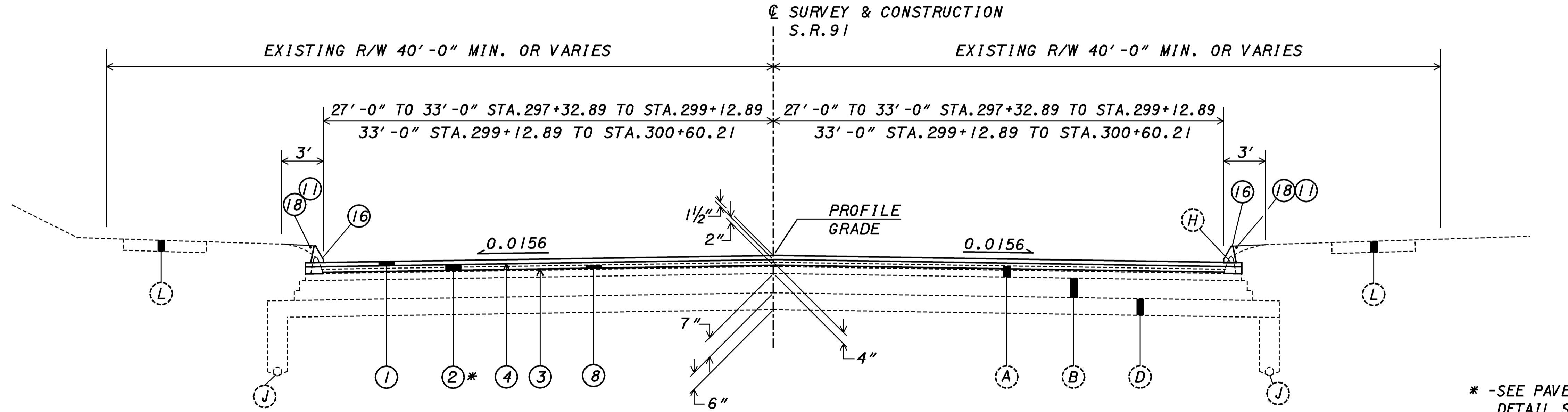


PLOT SUBMITTED: 09-OCT-1998 08:19

PLOTTED BY: fkonopka  
 PLOTTED FROM: \\users\bkruse\p\d\09864\09864.dgn



**S.O.M. CENTER RD. - S.R. 91**  
**NORMAL SECTION**  
 STA. 241+18.00 TO STA. 297+32.89 = 5614.89 LIN. FT.

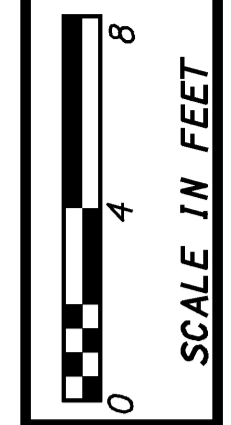


**S.O.M. CENTER RD. - S.R. 91**  
**NORMAL SECTION**  
 STA. 297+32.89 TO STA. 300+60.21 = 327.32 LIN. FT.

END PROJECT: STA. 300+60.21

\* -SEE PAVEMENT TRANSITION  
DETAIL SHEET 78.

REFERENCE	
DESCRIPTION	SHEET
LEGEND	3
CURB DETAIL	3



CALCULATED  
BJK  
CHECKED  
DRL

TYPICAL SECTIONS  
 SR-91  
 STA. 241+18.00 TO STA. 300+60.21

CUYAHOGA COUNTY  
 LAKE COUNTY  
 CUY/LAK-91-15.42/0.00