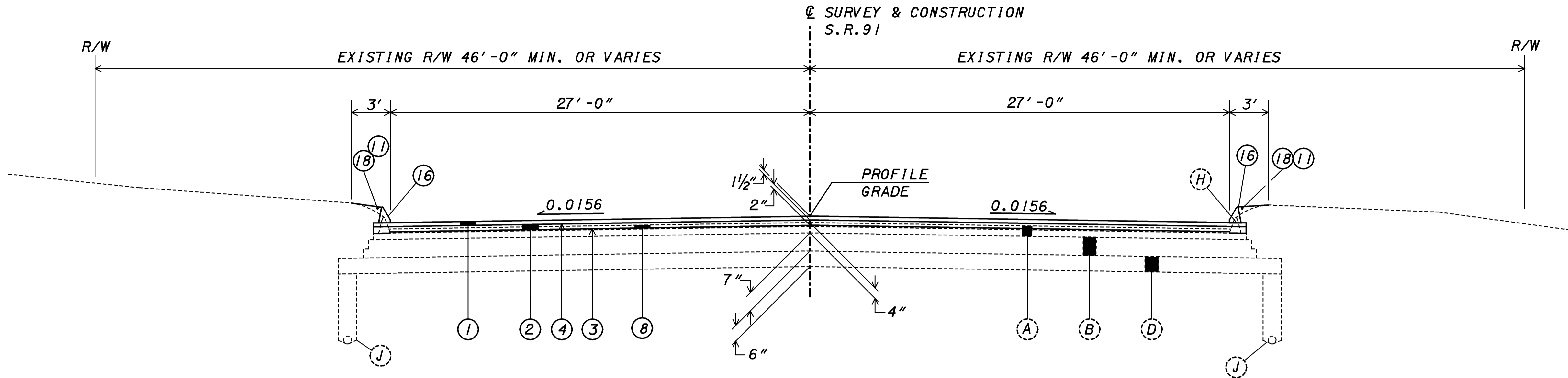


PLOT SUBMITTED: 09-OCT-1998 08:16

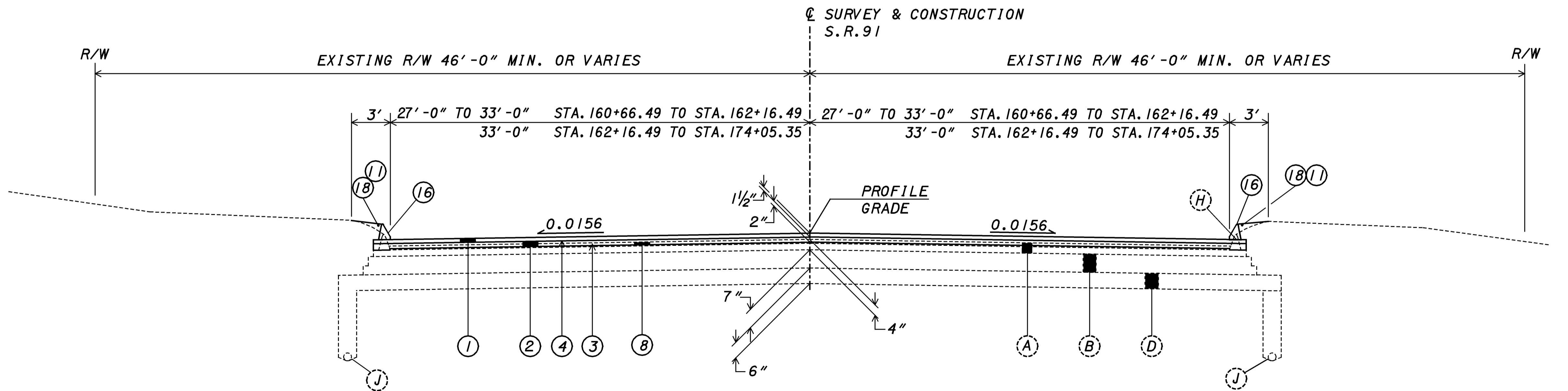
09864gub.dgn

09864gub.dgn

PLOTTED BY: fkonopka
 PLOTTED FROM: \\users\bkruse\p\d\09864\09864gub.dgn

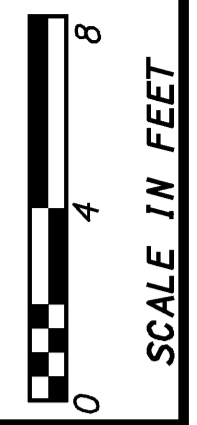


S.O.M. CENTER ROAD - S.R. 91
 NORMAL SECTION
 STA. 149+25.00 TO STA. 160+66.49 = 1,141.49 LIN. FT.



S.O.M. CENTER ROAD - S.R. 91
 NORMAL SECTION
 STA. 160+66.49 TO STA. 174+05.35 = 1,338.86 LIN. FT.

REFERENCE	
DESCRIPTION	SHEET
LEGEND	3
CURB DETAIL	3



CALCULATED
 BJK
 CHECKED
 DRL

TYPICAL SECTIONS
 SR-91
 STA. 149+25.00 TO STA. 174+05.35

CUYAHOGA COUNTY
 LAKE COUNTY
 CUY/LAK-91-15.42/0.00