

B-12
56+23.00, 4.6 ft RT

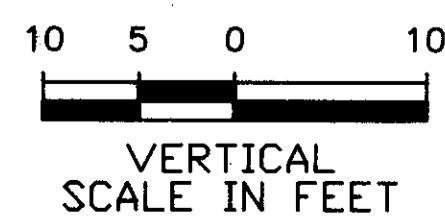
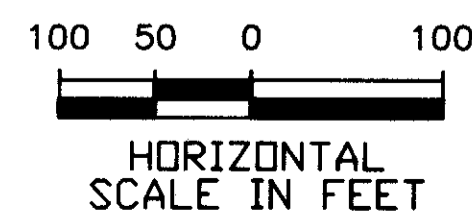
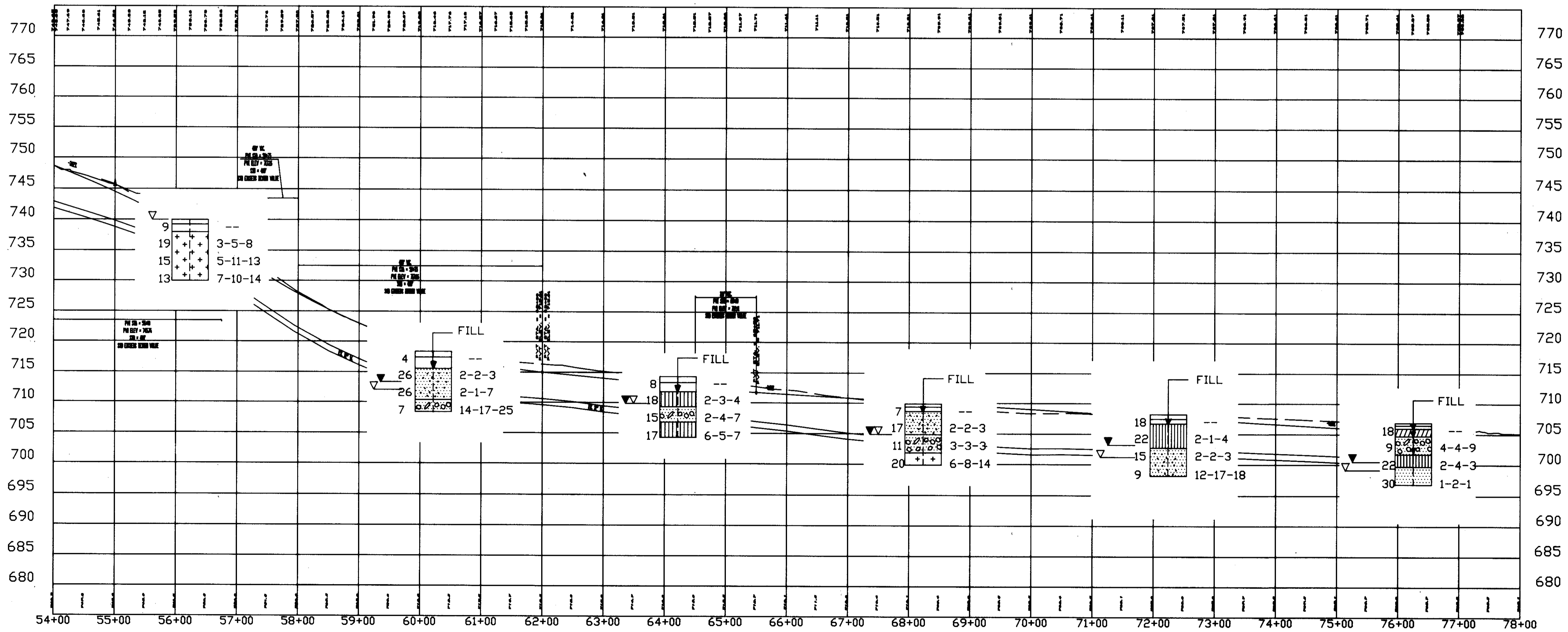
B-13
60+21.29, 4.33 ft LT

B-14
64+21.87, 5.80 ft RT

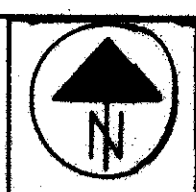
B-15
68+23.12, 3.53 ft LT

B-16
72+24.31, 8.24 ft RT

B-17
76+25.06, 5.43 ft LT



C:\GEO TECH\SR 615\SITE PLAN 3



DATE: 3-16-98
SCALE: AS SHOWN
DRAWN BY: ABL
CHECKED BY: SH
APPROVED BY: AV

SITE PLAN

SR 615 / I-90

