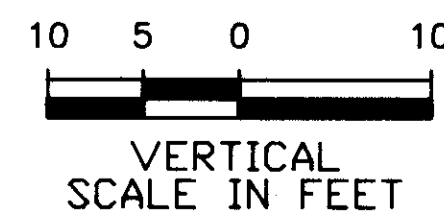
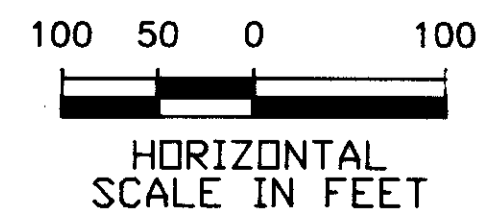
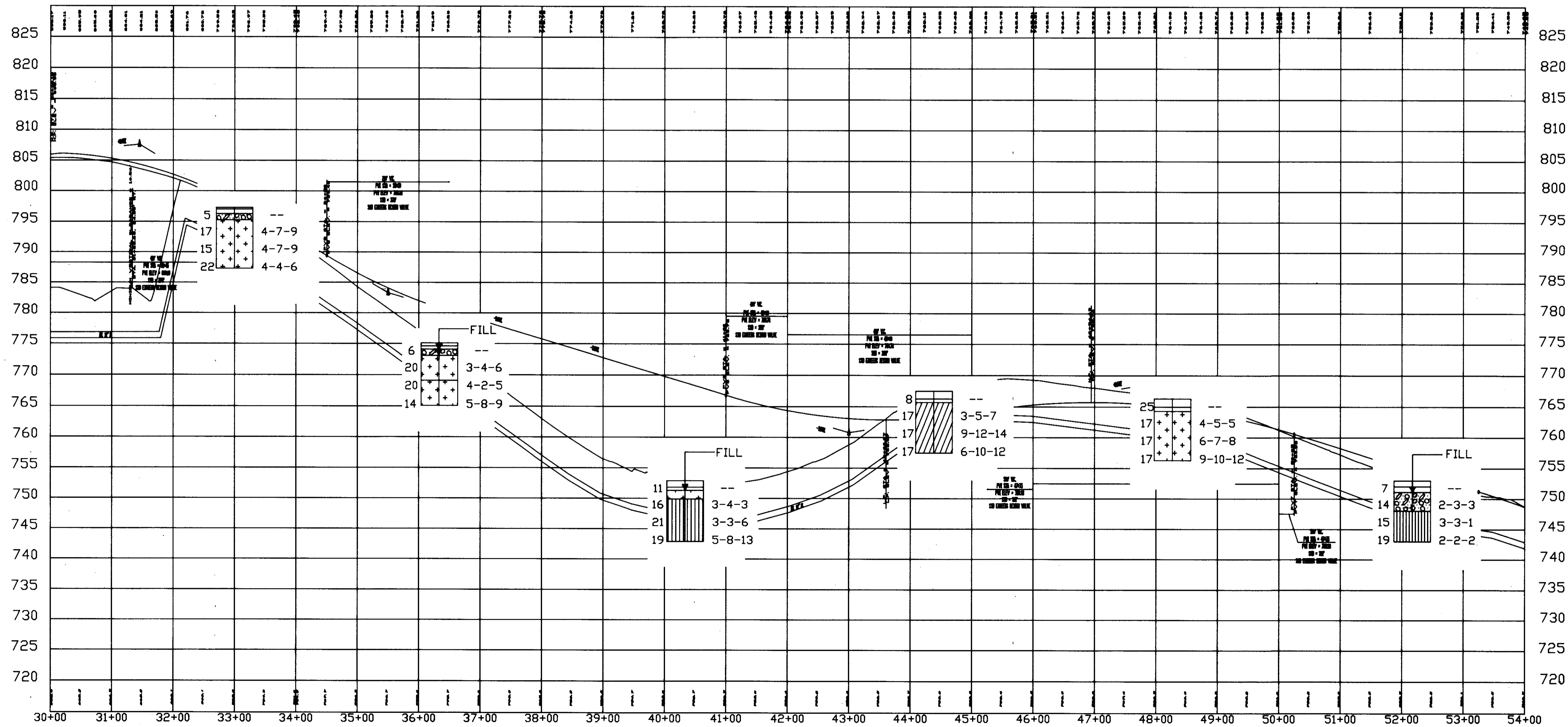


**B-6** 32+99.77, 6.91 ft RT     
 **B-7** 36+33.40, 5.59 ft LT     
 **B-8** 40+33.56, 5.67 ft RT     
 **B-9** 44+38.28, 3.58 ft LT     
 **B-10** 48+26.85, 8.05 ft RT     
 **B-11** 52+16.82, 4.31 ft LT



C:\GEOTECH\SR 615\SITE PLAN 2



SCALE: NONE  
 DATE: 3-16-98  
 AV. SY. REVISED:  
 CHECKED:  
 DRAWN BY: ADJ.  
 REVISION:

SITE PLAN

SR 615 / 1-90

3/4