

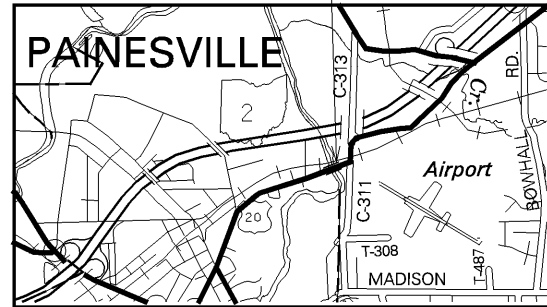


CALCULATED
CHECKED

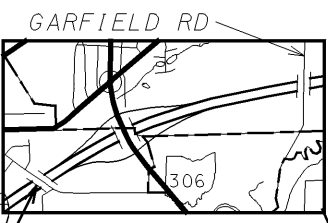
LOCATION MAP

LAKE COUNTY
LAK-90-07.11/VAR

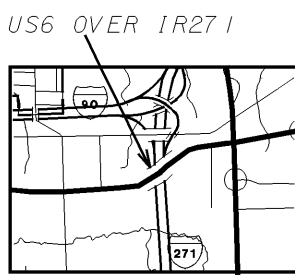
US20 OVER GRAND RIVER



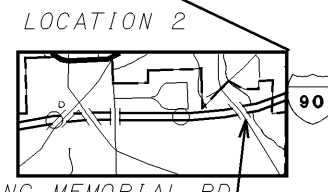
LOCATION 4



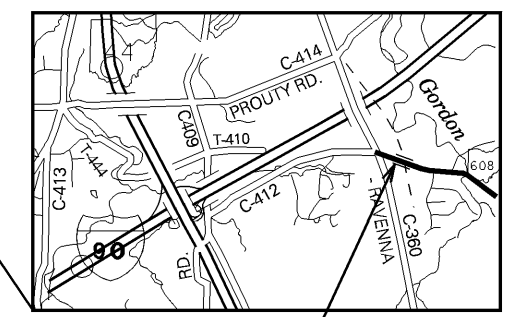
LOCATION 1



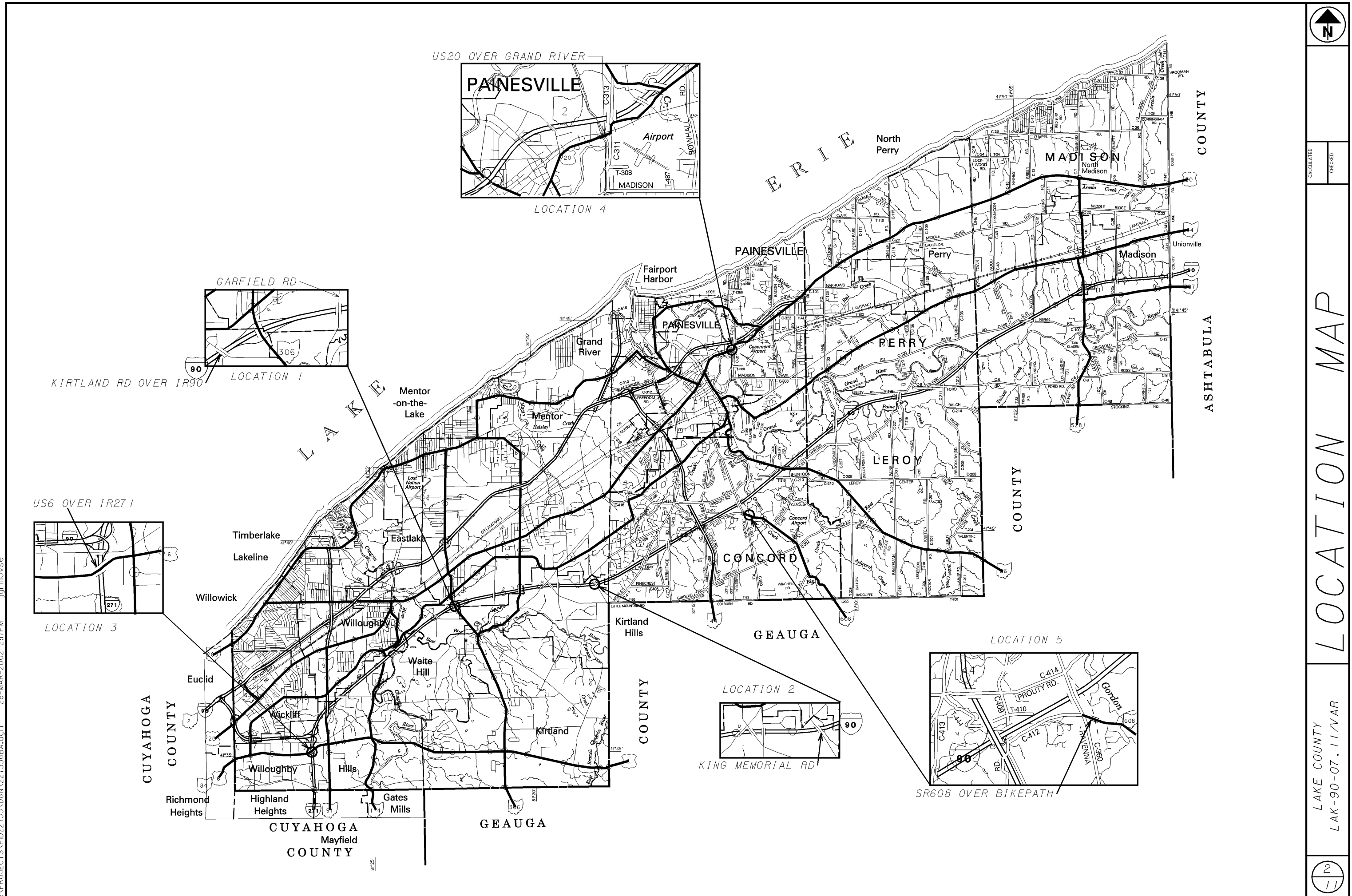
LOCATION 3



LOCATION 2



LOCATION 5



I:\PROJECTS\PID22733.DGN\22733GBA.dgn 28-MAR-2002 2:17PM jormovse