

STATE OF OHIO
DEPARTMENT OF TRANSPORTATION
LAK-90-13.00
CONCORD & LEROY TOWNSHIPS
LAKE COUNTY

LAKE COUNTY
LAK-90-13.00
IR-90-1(142)02

OHIO
FHWA
REVISION 5
FEDERAL
PROJECT

1
120

DESIGN DESIGNATION

=====	
CURRENT A.D.T. (1987)	=23,532
DESIGN YEAR A.D.T. (2007)	=32,945
D.H.V.	= 3,295
D	=60%-40%
T	=24%
V (DESIGN SPEED)	=70 M.P.H.

Pros - 198-88

LIMITED ACCESS

This improvement is especially designed for through traffic and has been declared a limited access highway or freeway by action of the Director in accordance with the provisions of Section 551.02 of the Revised Code of Ohio.

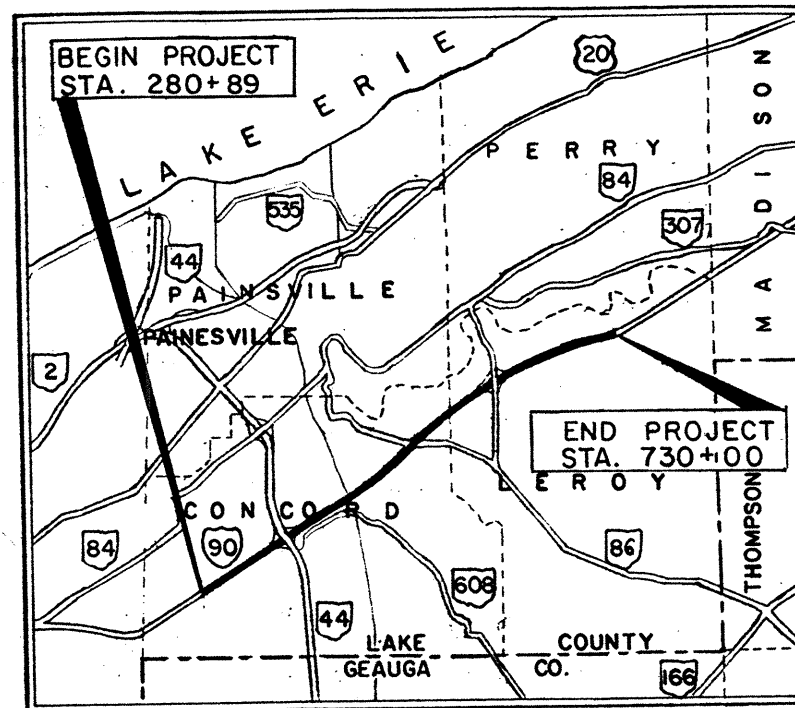
CONVENTIONAL SIGNS

County Line	-----	Limited Access (only)	-----	LA
Township Line	-----	Right of Way (only)	-----	RW
Section Line	-----	Limited Access & Right of Way	-----	LA & RW
Corporation Line	-----	Existing Right of Way	-----	
Fence Line (existing)	-----	Property Line (in existing fence)	-----	
Center Line	-----	Railroad	-----	
Trees (to be removed)	-----	Guardrail (existing)	-----	
Utility Poles: Telephone	-----			
Power	-----			
Light	-----			

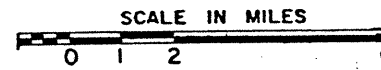
1987 SPECIFICATIONS

The standard specifications of the State of Ohio, Department of Transportation, including changes and supplemental specifications listed in the proposal shall govern this improvement.

I hereby approve these plans and declare that the making of this improvement will not require the closing to traffic of the highway and that provisions for the maintenance and safety of traffic will be as set forth on the plans and estimates.



LOCATION MAP



Portion to be improved	-----
State & Federal Routes	=====
Other Roads	-----

UNDERGROUND UTILITIES
TWO WORKING DAYS
BEFORE YOU DIG
Call 800-362-2764 (Toll free)
OHIO UTILITIES PROTECTION SERVICE
NON-MEMBERS
MUST BE CALLED DIRECTLY

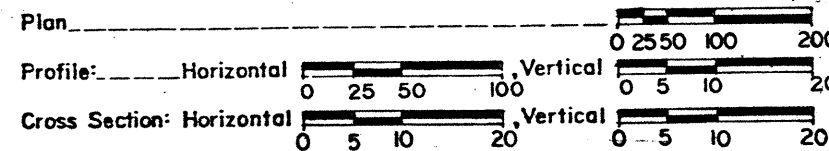
INDEX OF SHEETS

TITLE SHEET	1
SCHEMATIC PLAN	2-4
TYPICAL SECTIONS	5-8
GENERAL NOTES & TRAFFIC MAINT.	9-29
COMPUTATIONS & SUB-SUMMARIES	30-41
GENERAL SUMMARY	42-45
PLAN SHEETS	46-57
MISCELLANEOUS DETAILS	58-66
CULVERT AND DRAINAGE REPAIR DETAILS	67-75
ROADWAY LOWERING DETAILS AND CROSS-SECTIONS	76-84
TRAFFIC CONTROL PLANS	85-118
RIGHT OF WAY	119-120

LINE DATA

PROJECT LIMITS	
STA. 280+89 to STA. 730+00	= 44,911.00 L.F.
ADD FOR STATION EQUATIONS	= 26.98 L.F.
NET LENGTH OF PROJECT	= 44,937.98 L.F. = 8.511 mi.
ADDITIONAL WORK	
STA. 279+89 to STA. 280+89	= 100.00 L.F.
STA. 730+00 to STA. 731+37.5	= 137.50 L.F.
NET LENGTH OF WORK	= 45,175.48 L.F. = 8.556 mi.

SCALES



SUPPLEMENTAL SPECIFICATIONS	
846	10-3-85
847	10-17-83
903	1-1-69
947	10-17-83

Approved: *Walter A. Gullotta*
Date: 3-27-87 District Deputy Director of Transportation

Approved: _____
Date: _____ Engineer, Bureau of Bridges and Structural Design

Approved: _____
Date: _____ Chief Engineer,

Approved: _____
Date: _____ Director, Department of Transportation

Plan Prepared By:
O.D.O.T. DISTRICT 12
LOCATION AND DESIGN

06757

Project: _____
Date of Letting: _____ 19____ Contract No. _____

SEAL

SUPPLEMENTAL PRINTS OF STANDARD CONSTRUCTION DRAWINGS					
BP-3	12-6-86	GR-4A	1-30-84	HL-1	12-28-84
BP-4	1-11-85	GR-5	2-5-82	TC-42.20	3-26-79
BP-5	1-11-85	GR-6	2-5-82	TC-51.10	1-20-84
BP-7	12-6-76			TC-51.11	1-20-84
BP-13	1-11-85	HW-4A	4-1-80	TC-22.20	3-1-79
				TC-31.20	3-1-79
				TC-31.21	3-6-79
				TC-32.10	3-8-79
				TC-32.11	3-21-79
				TC-32.12	3-21-79
				TC-35.10	8-29-84
				TC-41.10	8-29-84
				TC-41.20	3-26-79
				TC-41.40	6-18-79
				TC-41.50	3-26-79
				TC-42.10	8-19-77
				TC-52.10	4-3-79
				TC-52.20	4-3-79
				TC-61.10	4-5-82
				TC-71.10	4-9-79
				TC-72.20	2-26-82
				MC-6	1-30-85
				MC-9A	1-11-85
				MC-10	5-1-76
				MC-11	8-1-78
				MT-99.10	11-14-86
				MT-99.20	11-14-86
				MH-3	12-18-84

DEPARTMENT OF TRANSPORTATION
FEDERAL HIGHWAY ADMINISTRATION

APPROVED: _____
DIVISION ADMINISTRATOR DATE