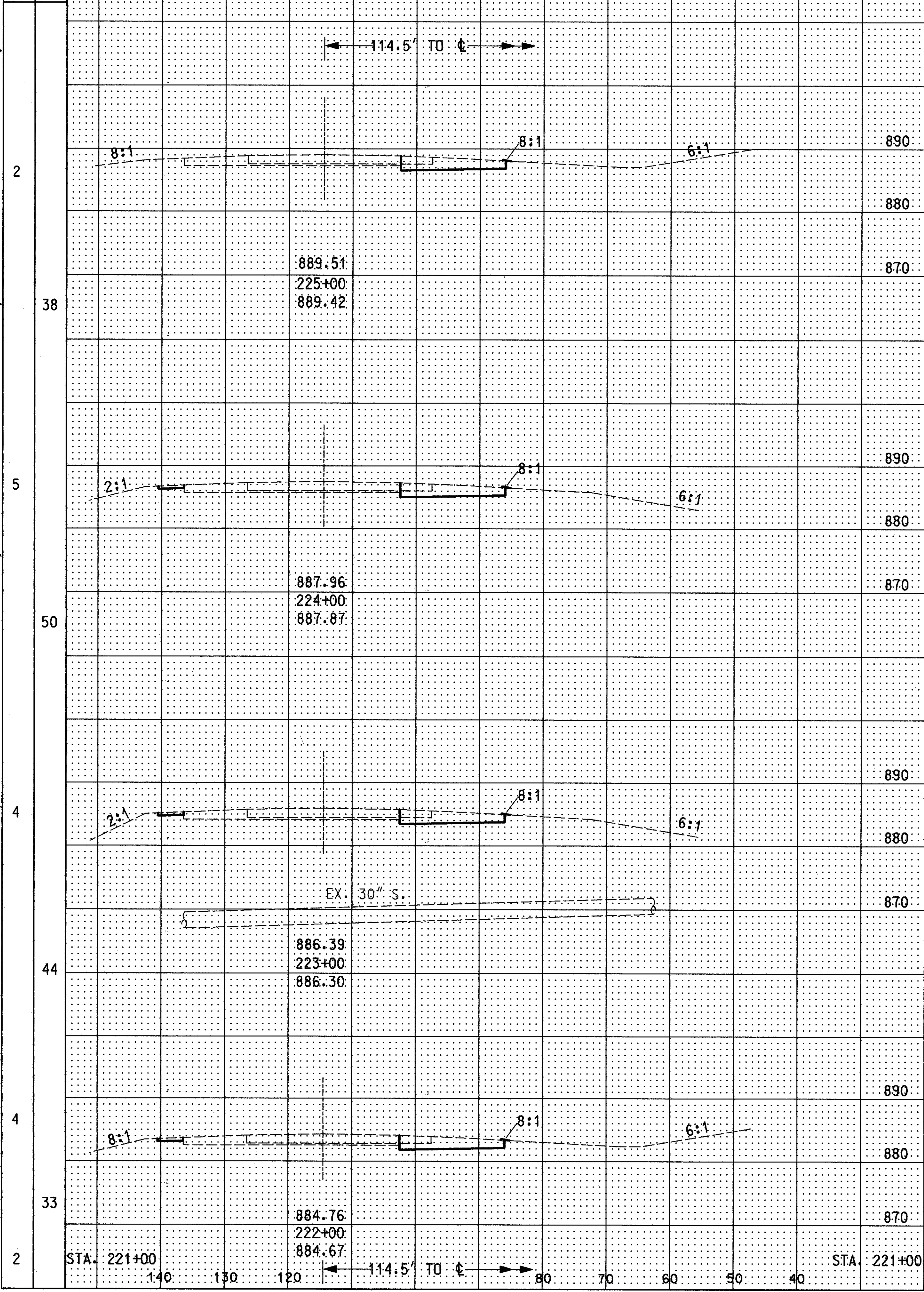
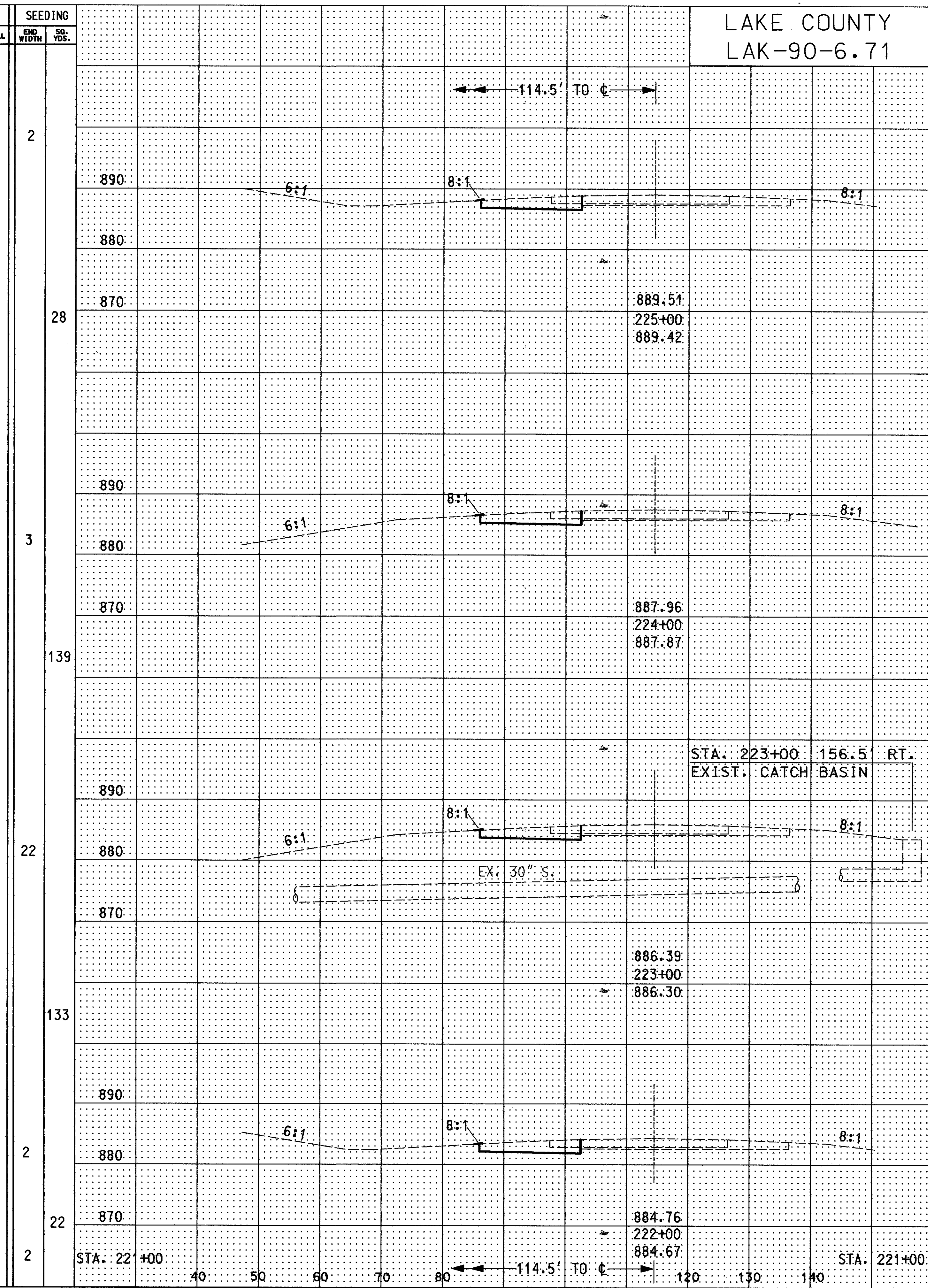


SEEDING
END WIDTH SQ. YDS.




| END AREA | VOLUME | |
|----------|--------|------|
| | CUT | FILL |
| 27 | | |
| 105 | | |
| 28 | | |
| 105 | | |
| 29 | | |
| 105 | | |
| 28 | | |
| 105 | | |
| 29 | | |
| 105 | | |
| 28 | | |
| 105 | | |
| 29 | | |
| 105 | | |
| 28 | | |
| 105 | | |
| 29 | | |
| 105 | | |



| END AREA | VOLUME | |
|----------|--------|------|
| | CUT | FILL |
| 28 | | |
| 105 | | |
| 29 | | |
| 107 | | |
| 30 | | |
| 109 | | |
| 30 | | |
| 107 | | |
| 29 | | |
| 107 | | |

LAKE COUNTY
LAK-90-6.71

OHIO
FHWA REGION 5



STA. 223+00 156.5 RT.
EXIST. CATCH BASIN

EX. 30" S.

CROSS SECTION STA. 222+00 TO STA. 225+00 (WB) STA. 222+00 TO 225+00 (EB)

T:\DGN\LAK-90\CROSSSEC\5774GXCQ.DGN

T:\DGN\LAK-90\CROSSSEC\5774GXCQ.DGN