

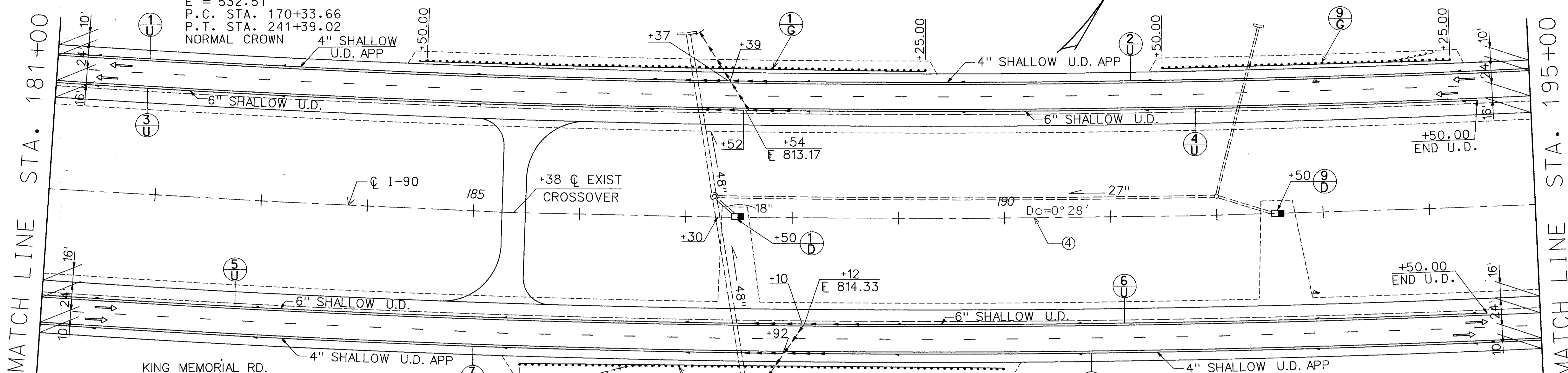
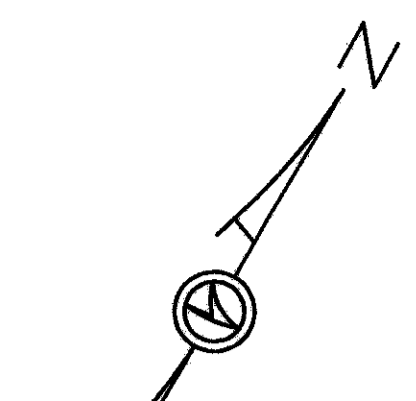
# PLAN SHEET

LAKE COUNTY  
LAK-90-6.71

OHIO  
FHWA  
REGION 5  
30  
182

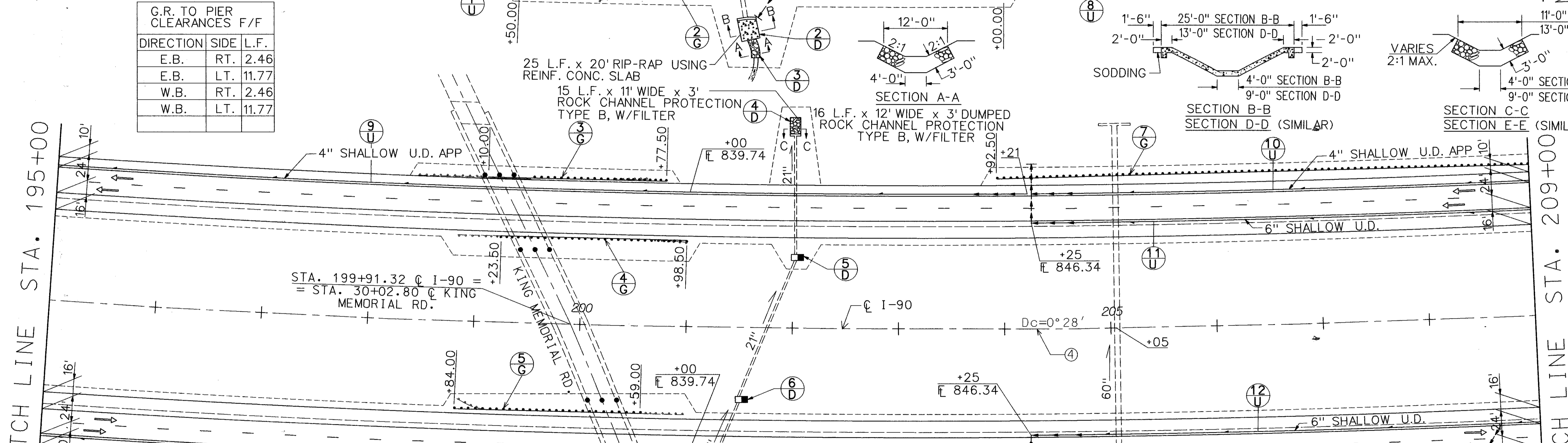
CURVE DATA ④  
P.I. STA. 206+88.93  
 $\Delta = 33^{\circ}09'30''$  LT.  
D =  $0^{\circ}28'$   
R = 12,277.70'  
T = 3655.27'  
L = 7105.36'  
E = 532.51'  
P.C. STA. 170+33.66  
P.T. STA. 241+39.02  
NORMAL CROWN

0 50 100  
SCALE IN FEET



KING MEMORIAL RD.  
G.R. TO PIER CLEARANCES F/F

DIRECTION	SIDE	L.F.
E.B.	RT.	2.46
E.B.	LT.	11.77
W.B.	RT.	2.46
W.B.	LT.	11.77



- LEGEND:
- = EXISTING C.B. OR M.H.
  - = C.B. OR M.H. ADJUSTED/RECONSTRUCTED TO GRADE AS PER PLAN
  - = NEW C.B. OR M.H.
  - ▨ = NEW C.B. OR M.H. CASTING
  - ▩ = ROCK CHANNEL PROTECTION, TYPE B, WITH FILTER
  - ▧ = DITCH CLEAN-OUT (SEE GENERAL NOTE)
  - = EXIST. U.D.
  - - - = PROPOSED U.D.
  - + — = EXIST. & PROP. U.D.
  - = CONSTRUCTION LIMITS

+05, REPLACE HW WITH HW-4A  
5 L.F. OF RIP-RAP USING 6" REINF. CONC. SLAB  
10 L.F. OF DUMPED ROCK  
CHANNEL PROTECTION TYPE B, W/ FILTER

REFERENCES:

ITEM	SHT. NO.	ITEM	SHT. NO.
CROSS SECTIONS	92-98	KING MEMORIAL RD. STRUCTURE PLAN	180
TRAFFIC CONTROL PLANS	124-154	KING MEMORIAL RD. ROADWAY PLAN	122
MAINTENANCE OF TRAFFIC PLANS	155-164	FENCING PLAN	165-166

BENCHMARK:  
P.K. NAIL IN CONCRETE  
MONUMENT C 1-90 AT STA. 193+50  
ELEV. 826.52

T:\06NVLAK-90\PLANS\SET\057746PK.DGN