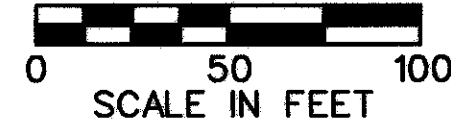


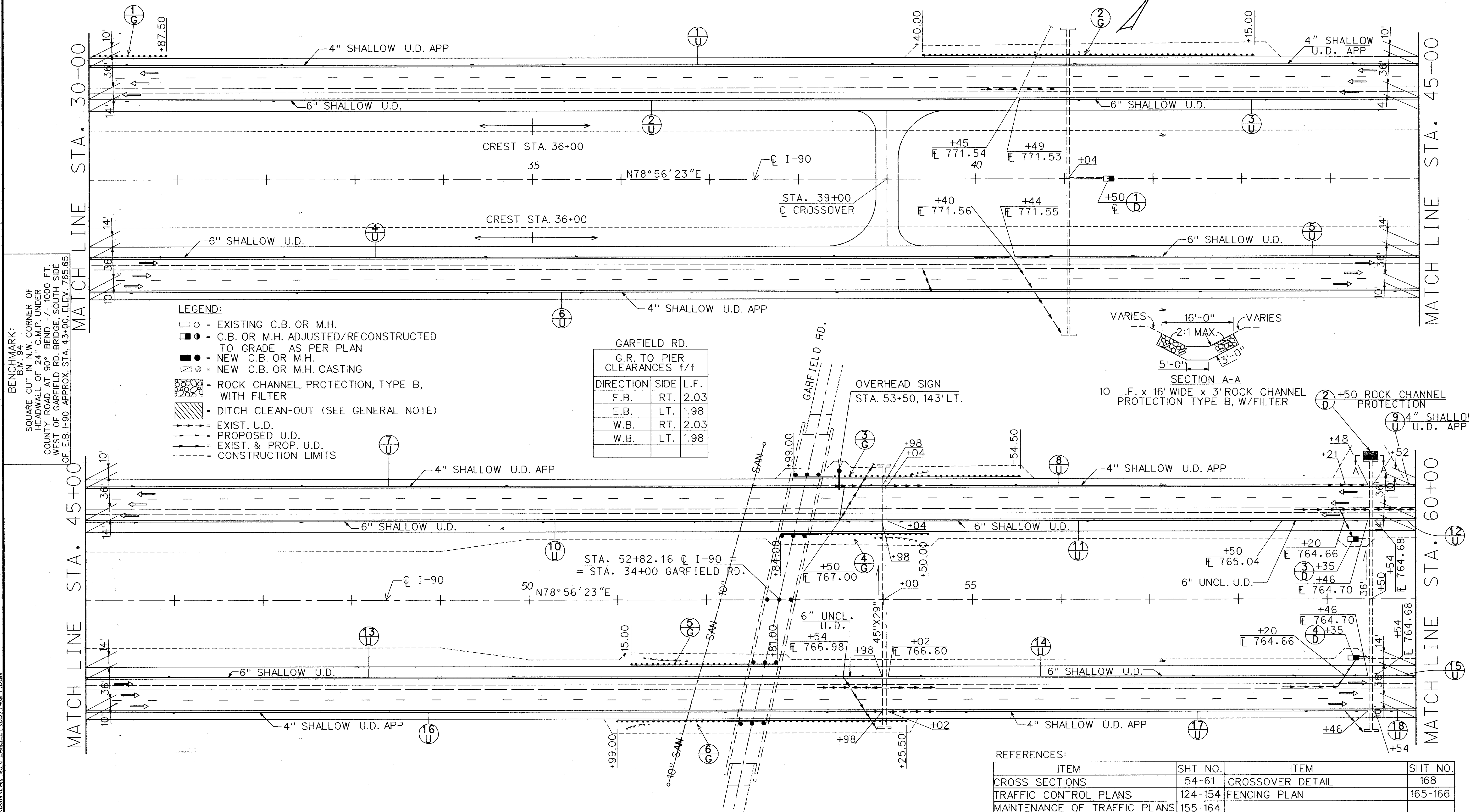
PLAN SHEET



LAKE COUNTY
LAK-90-6.71

OHIO
FHWA
REGION 5

25
182

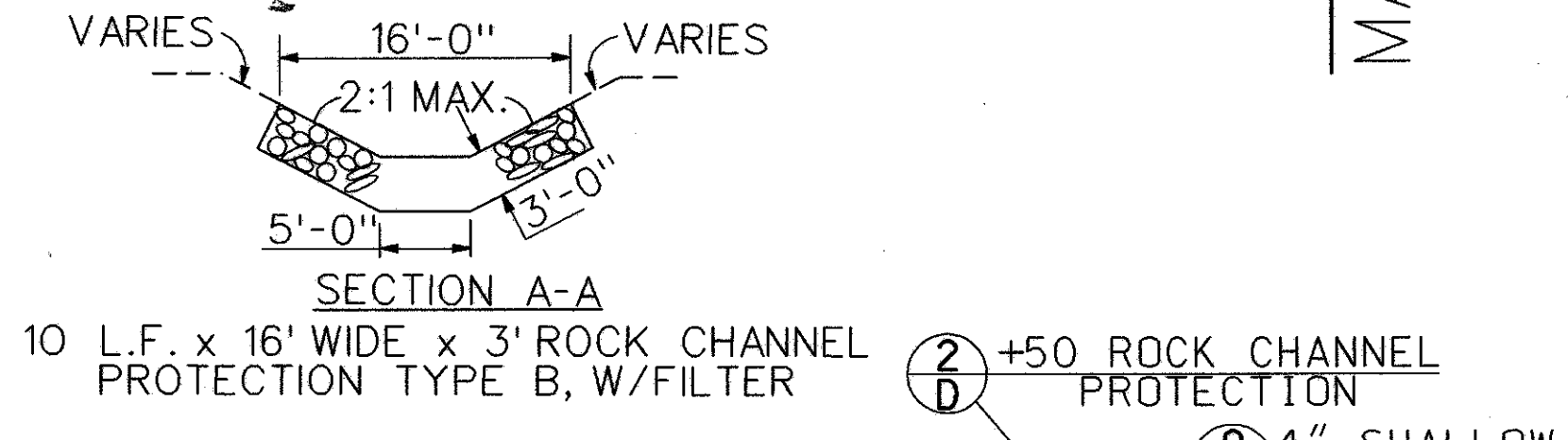


BENCHMARK:
B.M. 94
SQUARE CUT IN N.W. CORNER OF
COUNTY ROAD AT 90° BEND +/- 1000 FT.
WEST OF GARFIELD RD. BRIDGE, SOUTH SIDE
OF E.B. I-90 APPROX. STA. 43+00. ELEV. 765.65

- LEGEND:**
- ○ = EXISTING C.B. OR M.H.
 - ● = C.B. OR M.H. ADJUSTED/RECONSTRUCTED TO GRADE AS PER PLAN
 - ● = NEW C.B. OR M.H.
 - ○ = NEW C.B. OR M.H. CASTING
 - ▨ = ROCK CHANNEL PROTECTION, TYPE B, WITH FILTER
 - ▨ = DITCH CLEAN-OUT (SEE GENERAL NOTE)
 - = EXIST. U.D.
 - - - = PROPOSED U.D.
 - · - · = EXIST. & PROP. U.D.
 - = CONSTRUCTION LIMITS

GARFIELD RD.
G.R. TO PIER CLEARANCES f/f

DIRECTION	SIDE	L.F.
E.B.	RT.	2.03
E.B.	LT.	1.98
W.B.	RT.	2.03
W.B.	LT.	1.98



REFERENCES:

ITEM	SHT NO.	ITEM	SHT NO.
CROSS SECTIONS	54-61	CROSSOVER DETAIL	168
TRAFFIC CONTROL PLANS	124-154	FENCING PLAN	165-166
MAINTENANCE OF TRAFFIC PLANS	155-164		