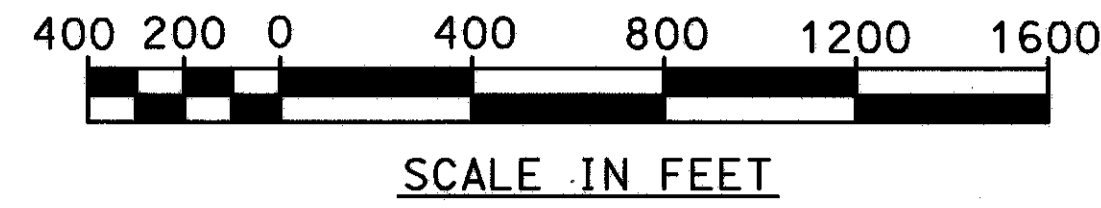


# SCHEMATIC PLAN

LAKE COUNTY  
LAK-90-6.71

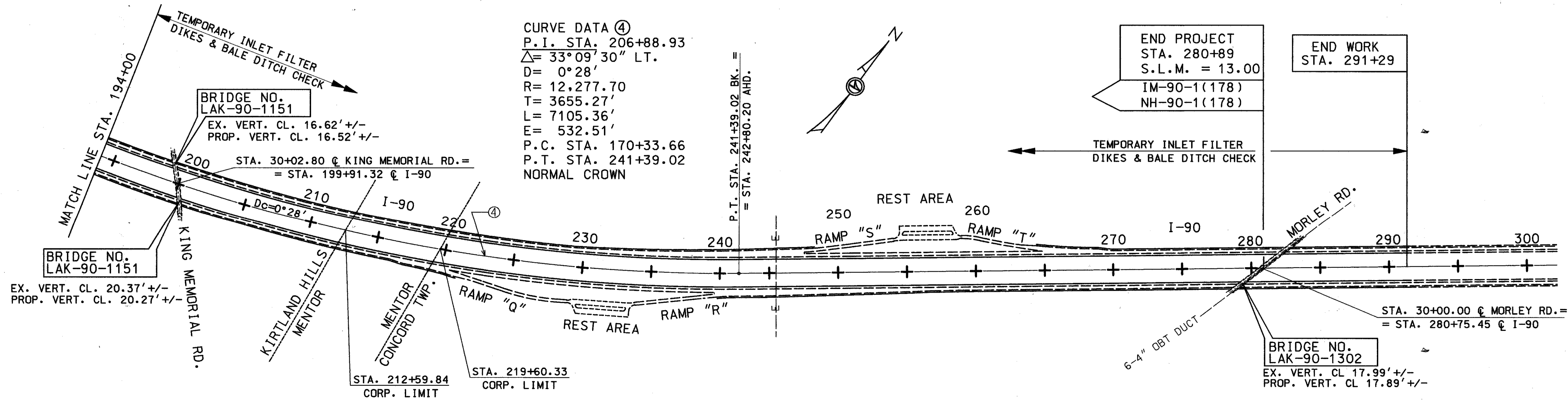
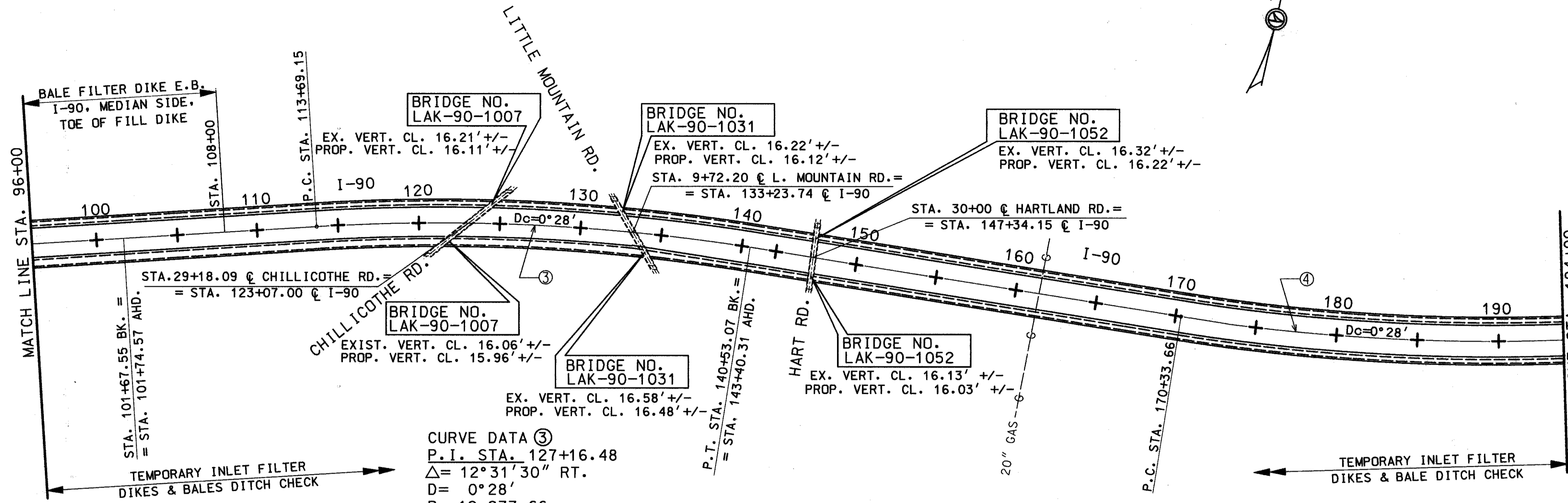
OHIO  
FHWA  
REGION 5

3  
182



STORM WATER POLLUTION CONTROL PLAN  
QUANTITIES

STATION		207			
		TEMPORARY DIKES LIN.FT.	STRAW OR HAY BALES		FILTER FABRIC LIN.FT.
EA.	EA.		EA.		
FROM	TO				
96+00.00	108+00.00	1200			
96+00.00	194+00.00		160	1280	
194+00.00	280+89.00		120	960	
TOTALS:		1200	280	2240	
			560 EACH		



T:\DGN\LAK-90\SCHEMAT\05774G5B.DGN

T:\DGN\LAK-90\SCHEMAT\10574G5B.DGN