

LAKE COUNTY
LAK-90-3.56

QUANTITIES
Made: RAE 5-15-72
Ckd: DSM 5-30-72

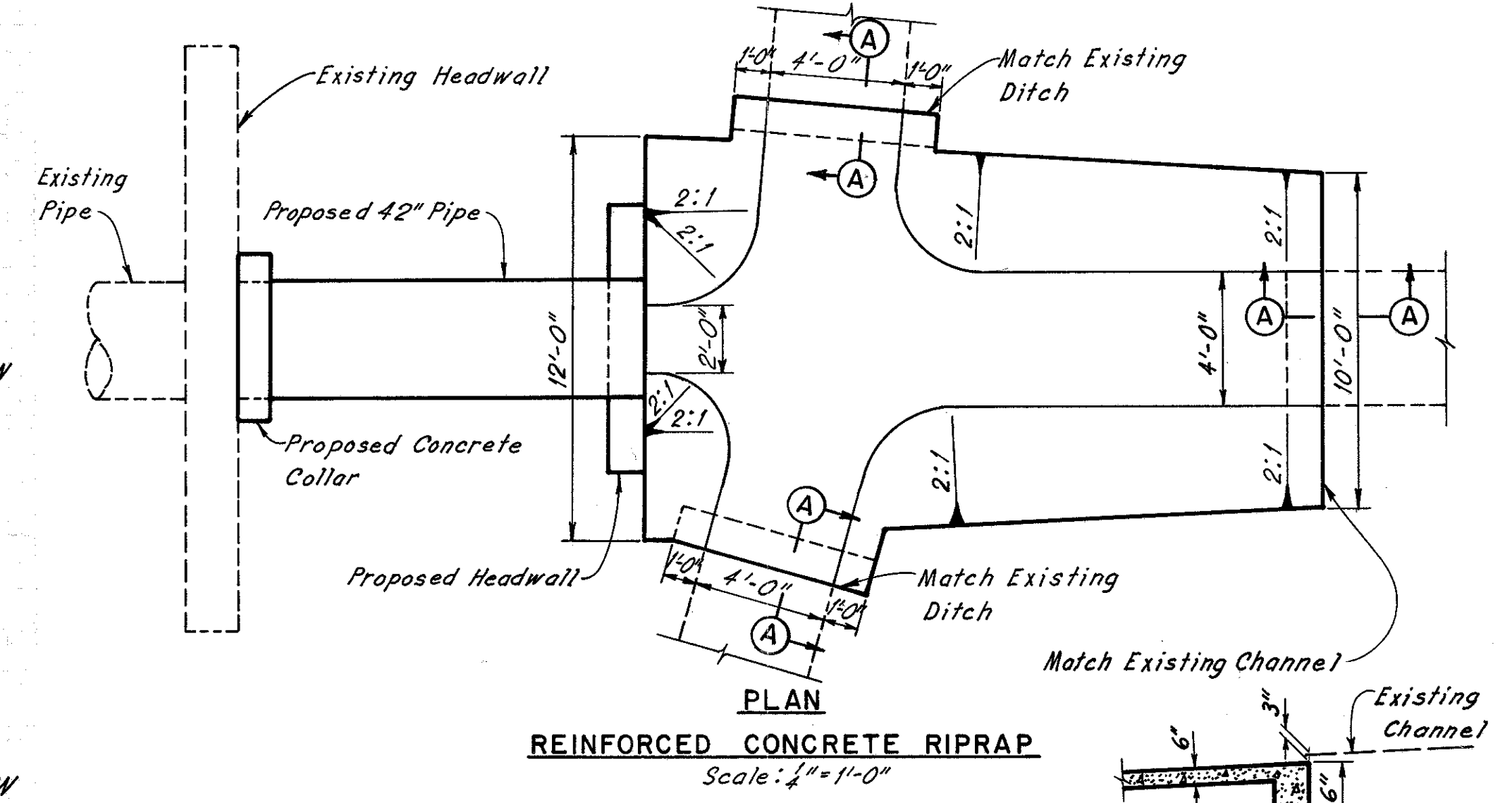
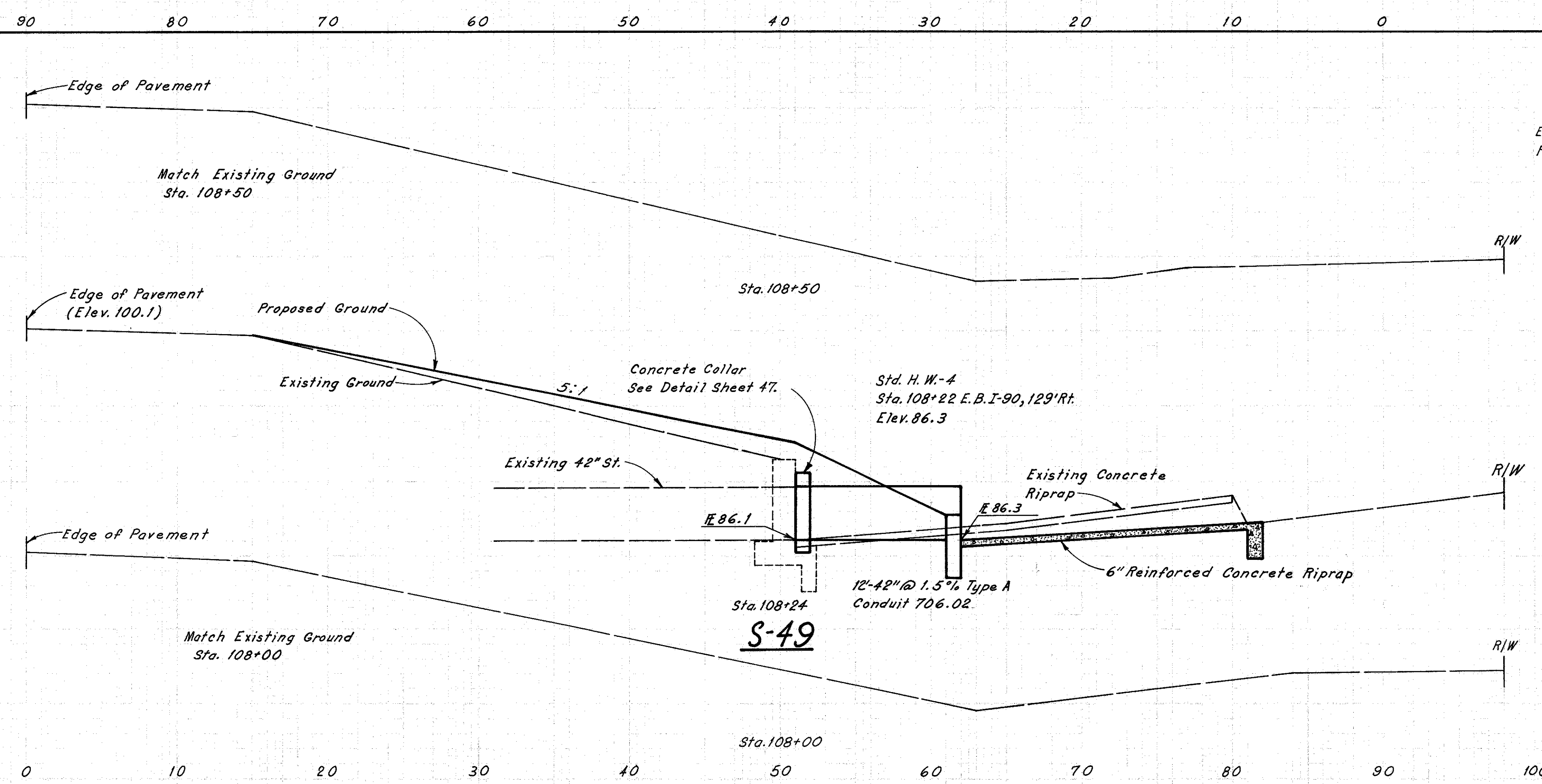
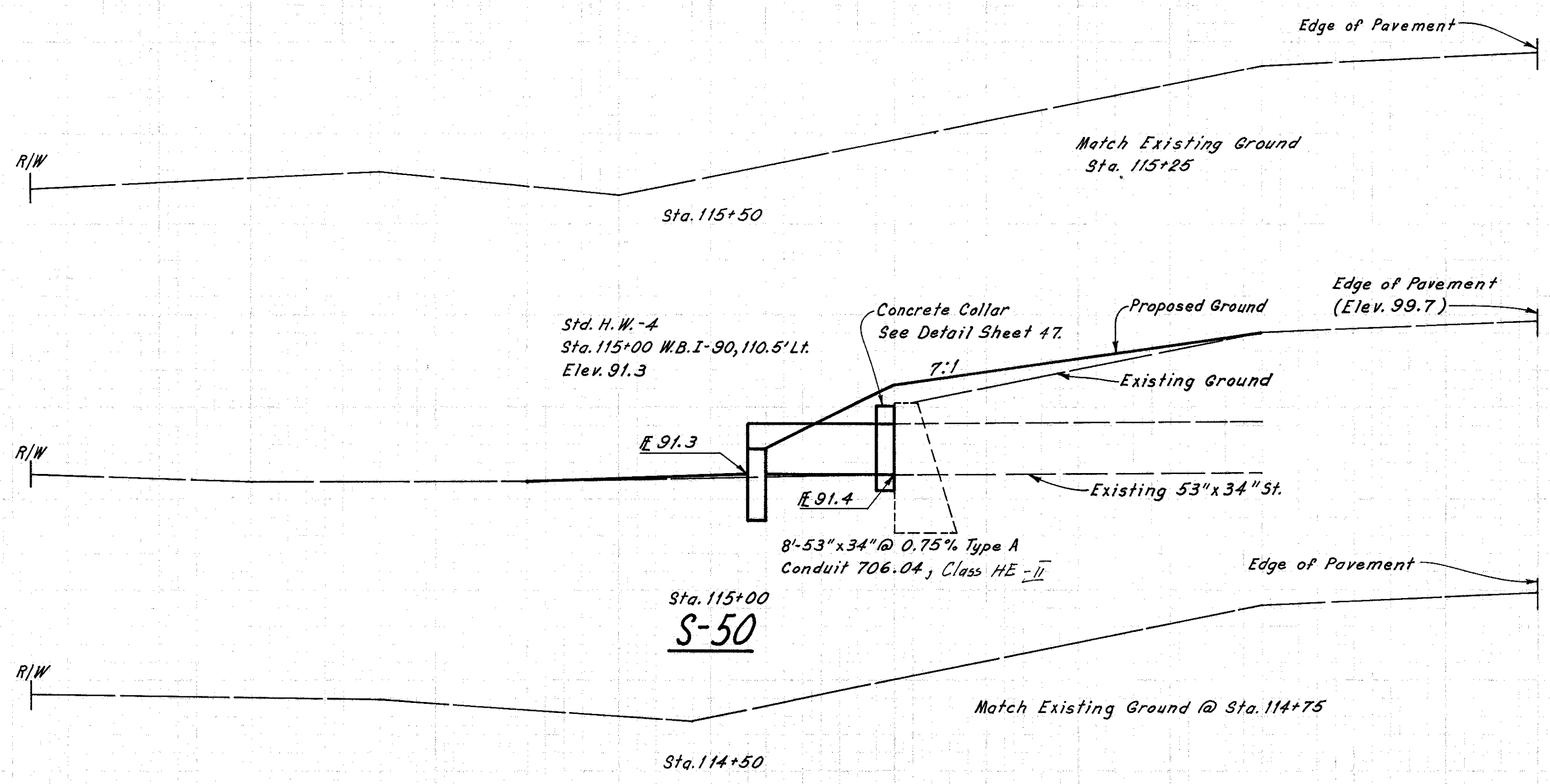
SEEDING & MULCHING
 $\frac{50 \times 30}{9} = 167 \text{ Sq. Yds.}$

EMBANKMENT
 $\frac{17 \times 50}{54} + \frac{16 \times 8}{27} = 21 \text{ Cu. Yds.}$

ESTIMATED QUANTITIES S-50

ITEM	DESCRIPTION	QUANTITY	UNIT
203	Embankment	21	Cu. Yds.
602	Concrete Masonry	1.00	Cu. Yds.
*603	53"x34" Conduit Type A 706.04 As per plan	8	Lin. Ft.
659	Seeding & Mulching	167	Sq. Yds.

(For Plan View See Sheet No. 30)
* Class HE-II



SEEDING & MULCHING
 $\frac{48 \times 50}{9} = 267 \text{ Sq. Yds.}$

EXCAVATION
 $\frac{39 \times 50}{27} = 72 \text{ Cu. Yds.}$

EMBANKMENT
 $\frac{21 \times 50}{27} + \frac{30 \times 8}{27} = 48 \text{ Cu. Yds.}$

ESTIMATED QUANTITIES S-49

ITEM	DESCRIPTION	QUANTITY	UNIT
203	Excavation	72	Cu. Yds.
203	Embankment	48	Cu. Yds.
601	6" Rein. Conc. Riprap	24	Sq. Yds.
602	Concrete Masonry	0.85	Cu. Yds.
603	42" Conduit Type A 706.02 As per plan	12	Lin. Ft.
659	Seeding & Mulching	267	Sq. Yds.

(For Plan View See Sheet No. 30)

EEC
LSC
RAE
RAE
DSM