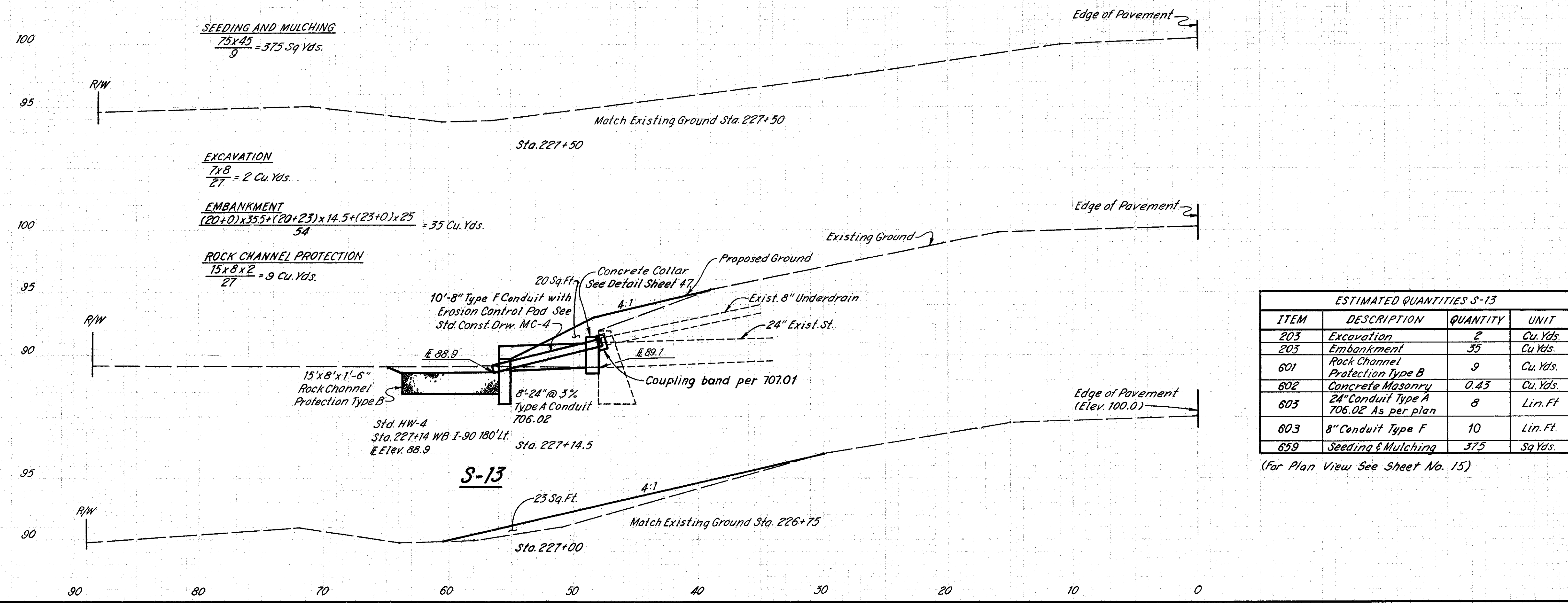


QUANTITIES
 Made: LJD 4-13-72
 Ckd: DSM 4-22-72

FED. RD. DIVISION	STATE	PROJECT
5	OHIO	

LAKE COUNTY
 LAK-90-3.56

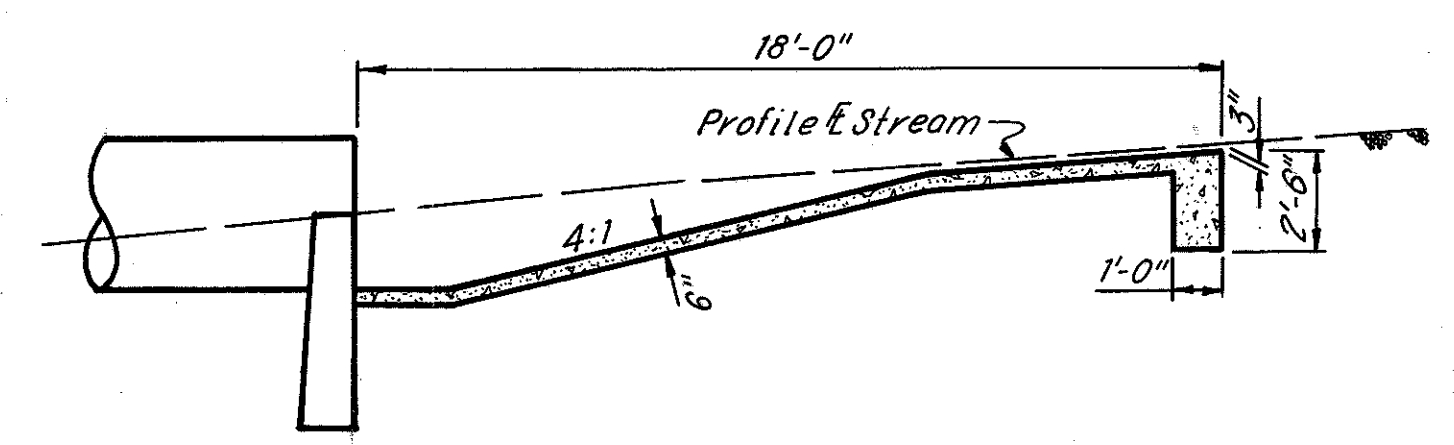
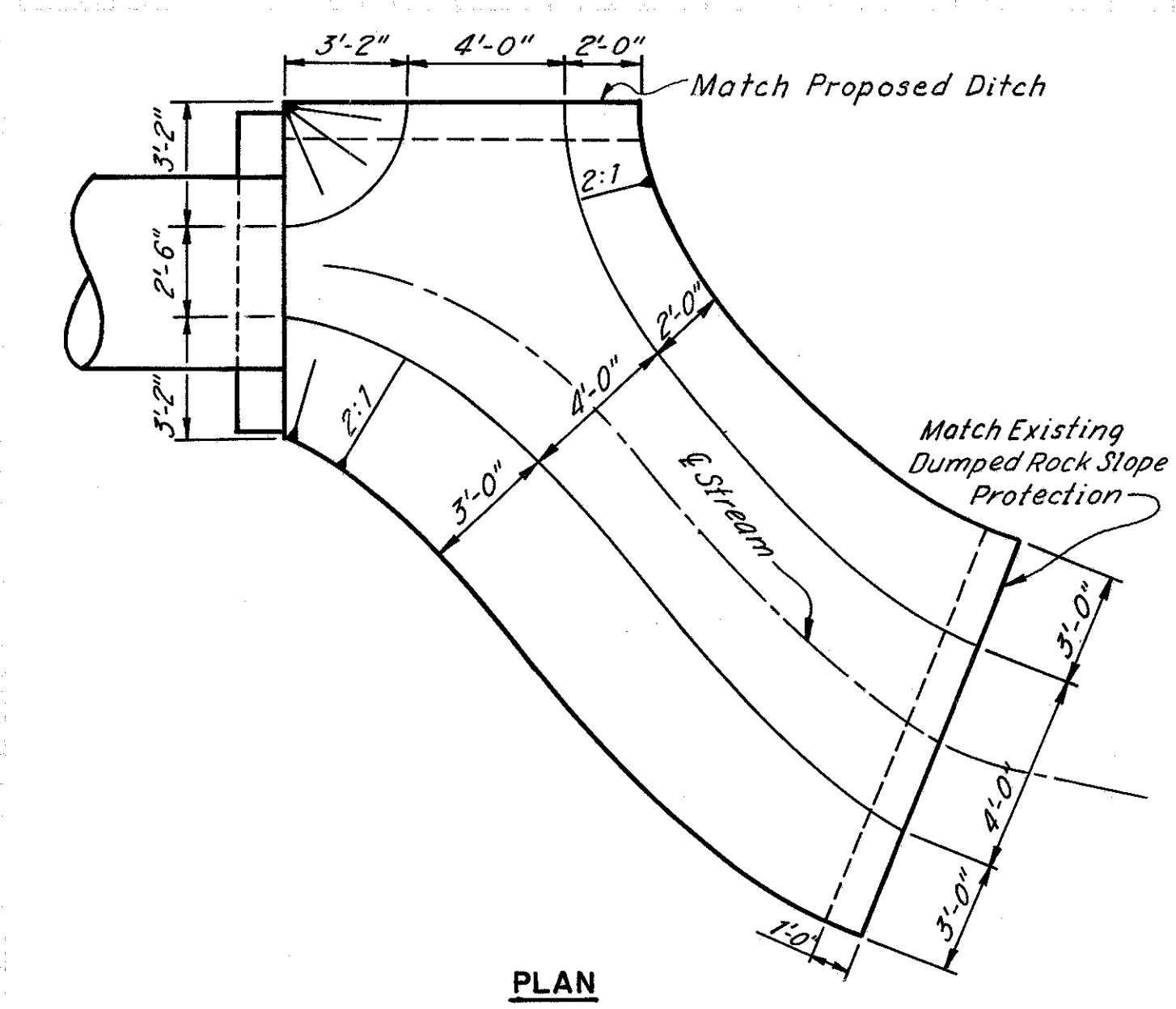
3-30-72
 4-1-72
 4-4-72
 4-15-72
 5-22-72
 H.C.
 E.C.H.
 E.P.H.
 L.J.D.
 D.S.M.



ESTIMATED QUANTITIES S-13

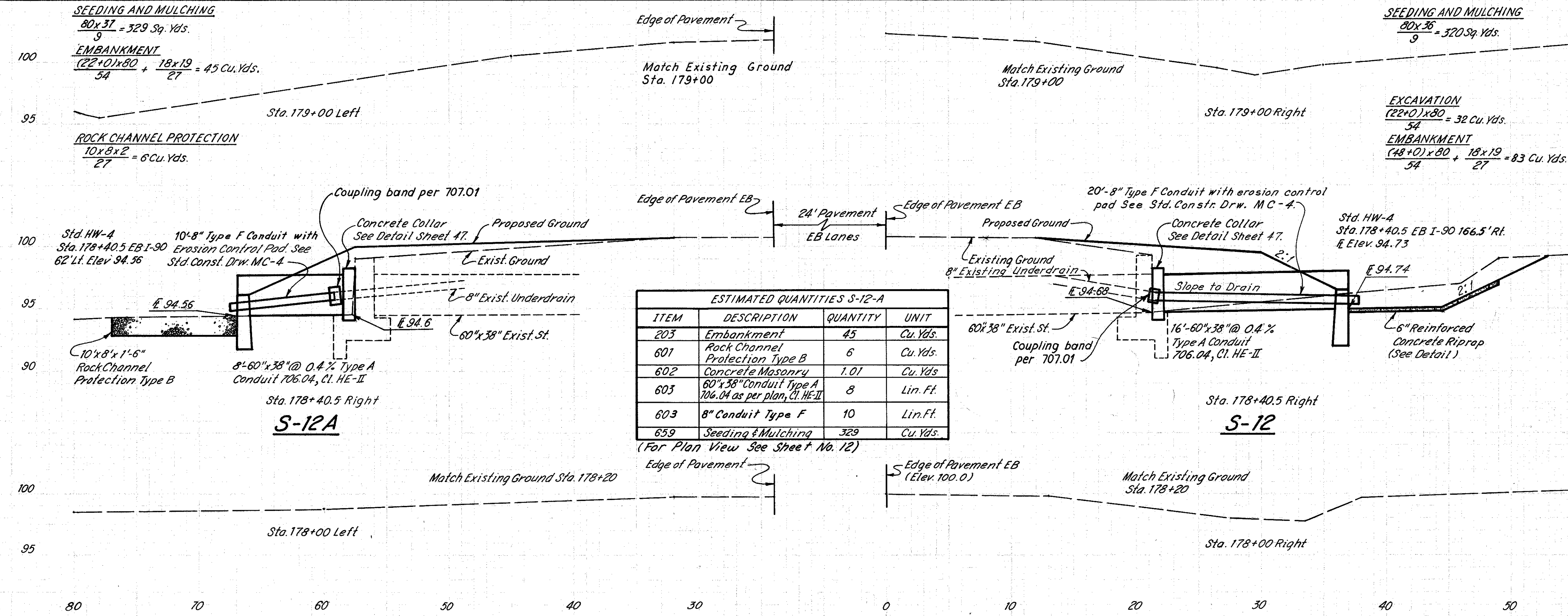
ITEM	DESCRIPTION	QUANTITY	UNIT
203	Excavation	2	Cu. Yds.
203	Embankment	35	Cu. Yds.
601	Rock Channel Protection Type B	9	Cu. Yds.
602	Concrete Masonry	0.43	Cu. Yds.
603	24" Conduit Type A 706.02 As per plan	8	Lin. Ft.
603	8" Conduit Type F	10	Lin. Ft.
659	Seeding & Mulching	375	Sq. Yds.

(For Plan View See Sheet No. 15)



REINFORCED CONCRETE RIPRAP
 S-12

3-30-72
 4-1-72
 4-4-72
 4-15-72
 4-22-72
 H.C.
 E.C.H.
 E.P.H.
 L.J.D.
 D.S.M.



ESTIMATED QUANTITIES S-12-A

ITEM	DESCRIPTION	QUANTITY	UNIT
203	Embankment	45	Cu. Yds.
601	Rock Channel Protection Type B	6	Cu. Yds.
602	Concrete Masonry	1.01	Cu. Yds.
603	60"x38" Conduit Type A 706.04 as per plan, Cl. HE-II	8	Lin. Ft.
603	8" Conduit Type F	10	Lin. Ft.
659	Seeding & Mulching	329	Cu. Yds.

(For Plan View See Sheet No. 12)

ESTIMATED QUANTITIES S-12

ITEM	DESCRIPTION	QUANTITY	UNIT
203	Excavation	32	Cu. Yds.
203	Embankment	83	Cu. Yds.
601	6" Rein. Concrete Riprap	30	Sq. Yds.
602	Concrete Masonry	1.01	Cu. Yds.
603	8" Conduit Type F	20	Lin. Ft.
603	60"x38" Conduit Type A 706.04 as per plan, Cl. HE-II	16	Lin. Ft.
659	Seeding & Mulching	320	Sq. Yds.

(For Plan View See Sheet No. 14)