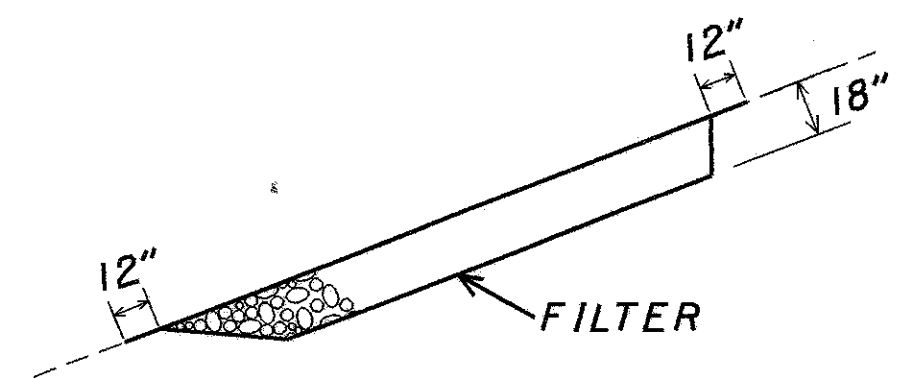
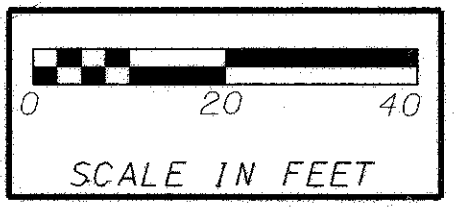
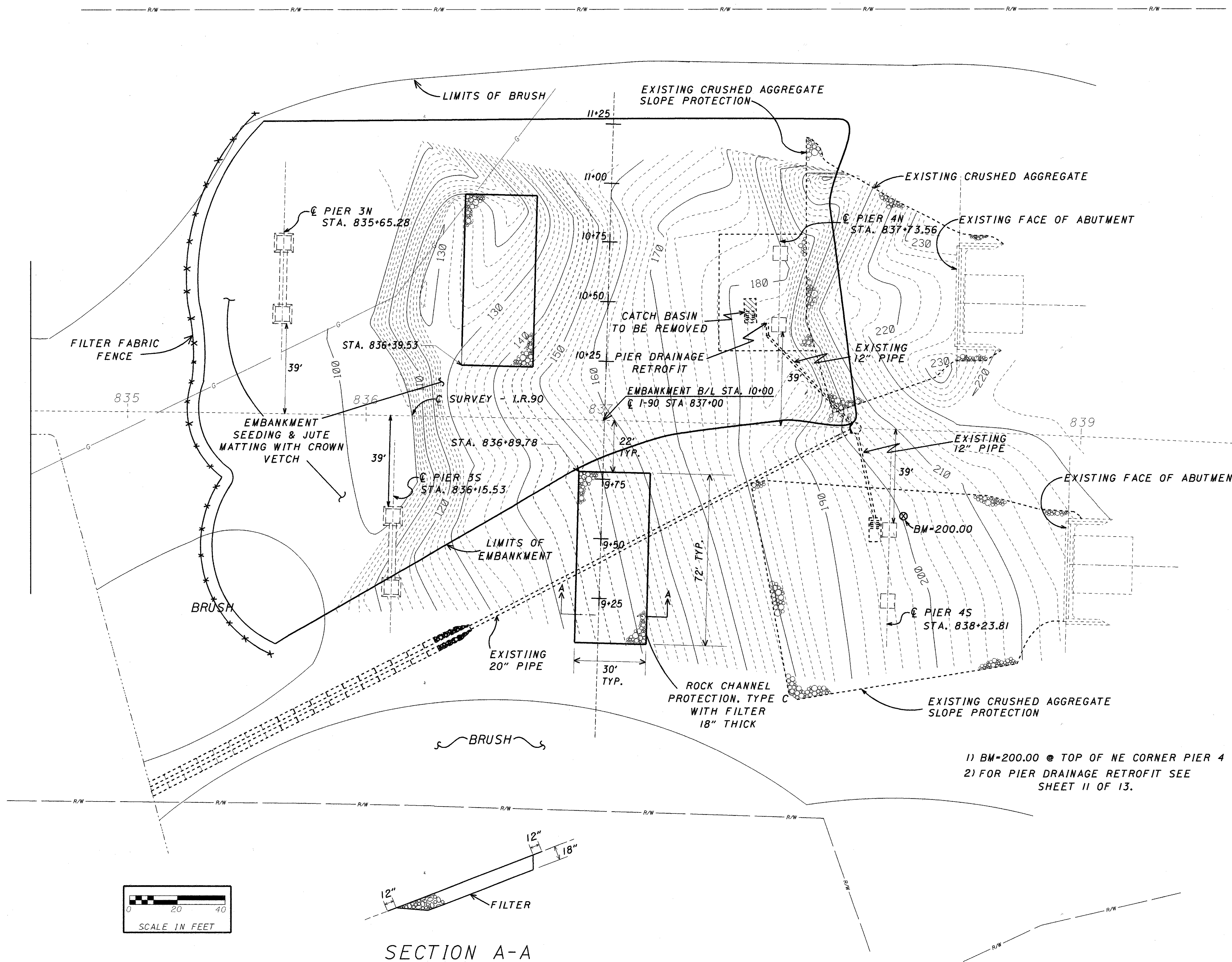


PLOT SUBMITTED: 06-FEB-1995 10:01

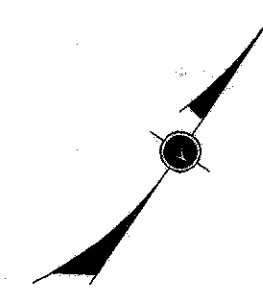
filename.dgn

\\1902342\cntrs.dg

PLOTTED BY: malloy
PLOTTED FROM: c:\dgn\bridges\weber\1902342\cntrs.dg



- 1) BM-200.00 @ TOP OF NE CORNER PIER 4 I-90 EB
- 2) FOR PIER DRAINAGE RETROFIT SEE SHEET 11 OF 13.



OHIO DEPARTMENT
OF TRANSPORTATION
DISTRICT 12 BRIDGE DEPT.

DATE	1/27/95
REVIEWED	GWM
DESIGNED	BGW
DRAWN	LGW
CHECKED	XXX
REVISION	XXX
STRUCTURE FILE NUMBER	4504950 & 4504985

EAST SLOPE PLAN W/ EXISTING CONTOURS
LAK-90-2342 L & R
I-90 OVER THE GRAND RIVER

LAK-90-23.42