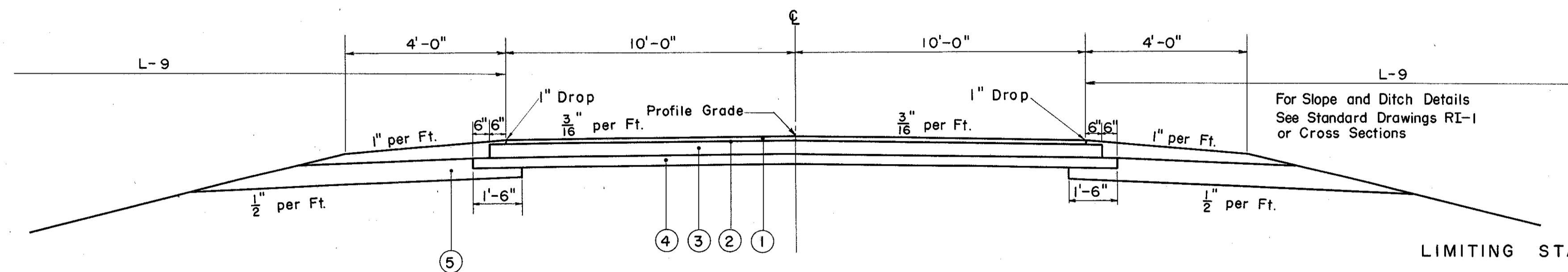


TYPICAL SECTIONS

FED. RD. DIVISION	STATE	PROJECT	5 280
2	OHIO	ACI-1103 (29)	

LAKE COUNTY
LAK-1-22.60

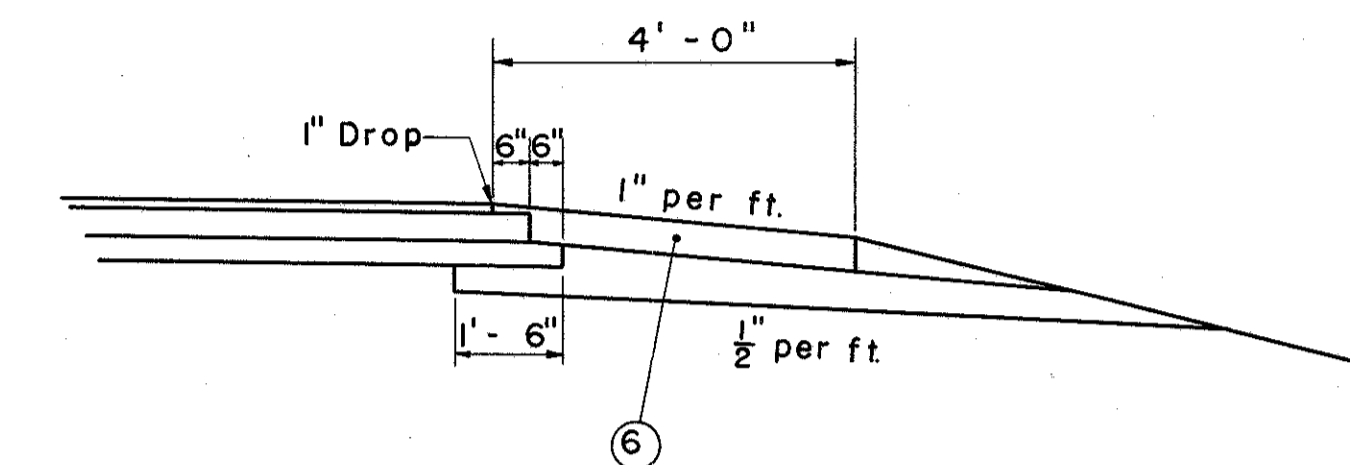
NORMAL SECTION



LIMITING STATIONS

DAYTON ROAD
 STA. 0 + 10.40 TO STA. 0 + 45.58 = 35.18 LIN. FT.
 STA. 2 + 73.64 TO STA. 10 + 44.98 = 771.34 LIN. FT.
 STA. 20 + 18.58 TO STA. 20 + 50.00 = 31.42 LIN. FT.
 TOTAL - 837.94 LIN. FT.

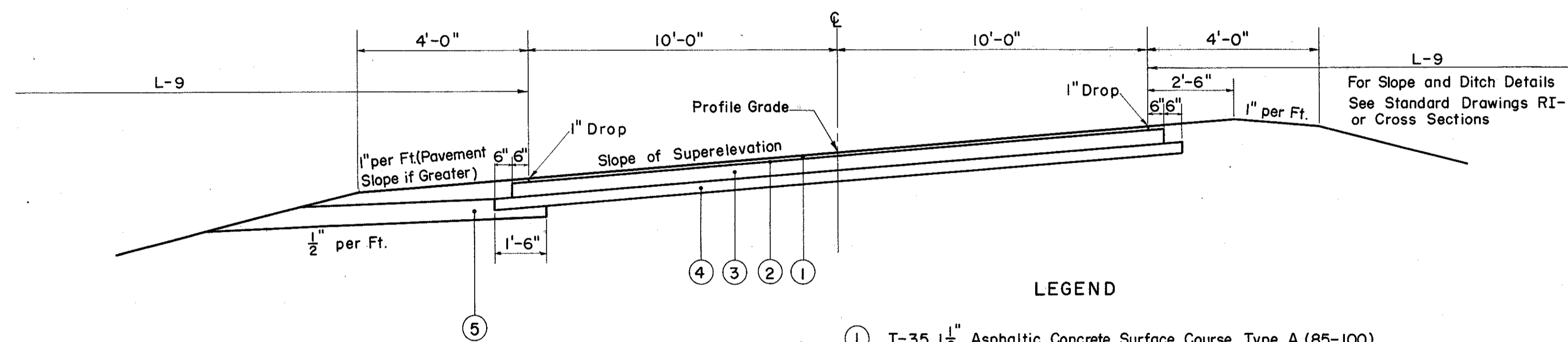
WOOD ROAD
 STA. 0 + 09.00 TO STA. 3 + 50.00 = 341 LIN. FT.
 TOTAL - 341 LIN. FT.



LIMITING STATIONS

DAYTON ROAD
 STA. 1 + 00 TO STA. 7 + 00 = 600 LIN. FT.

SUPERELEVATED SECTION



LIMITING STATIONS

DAYTON ROAD
 STA. 0 + 45.58 TO STA. 2 + 73.64 = 228.06 LIN. FT.
 STA. 10 + 44.98 TO STA. 20 + 18.58 = 973.60 LIN. FT.
 TOTAL - 1201.66 LIN. FT.

LEGEND

- ① T-35 1 1/2" Asphaltic Concrete Surface Course Type A (85-100)
- ② T-30 Bituminous Prime Coat Sec. M-5.3, MC-0, or MC-1 or Sec. M-5.7, RT-3, at 0.35 Gal. per Sq. Yd.
- ③ B-119 5" Crushed Aggregate Base Course
- ④ I-22 4" Subbase
- ⑤ I-9 Stone Underdrain (No.2) Staggered at 50' Intervals
- ⑥ I-18 Crushed Aggregate Shoulder (Stabilized) 6"