

8-M

w-8

CONVENTIONAL SIGNS

- State Line.....
- County Line.....
- Township Line.....
- Section Line.....
- Center Line.....
- Corporation Line.....
- Fence Line.....
- Guard Rail (existing).....
- Guard Rail (proposed).....
- Steam Railroad.....
- Power Poles.....
- Telephone Poles.....
- Trees or Stumps (existing).....

INDEX

TITLE SHEET	1
TYPICAL SECTIONS	2-5
SUPERELEVATIONS TABLES	6-7
GENERAL NOTES	8-9
CALCULATIONS & SUB-SUMMARIES	10
SCHEMATIC LAYOUT	11
GENERAL SUMMARY	12-15
PLAN & PROFILE - S.R. 1	16-37, 37-A
CROSS-SECTIONS - S.R. 1	38-146, 146-A
PLAN & PROFILE - S.R. 307	147-151
CROSS-SECTIONS - S.R. 307	152-174
PLAN & PROFILE - WOOD ROAD	175
CROSS-SECTIONS - WOOD ROAD	176-177
PLAN & PROFILE - DAYTON ROAD	178-179
CROSS-SECTIONS - DAYTON ROAD	180-190
S.R. 528 LIGHTING SYSTEM	191
S.R. 528 INTERCHANGE GRADING PLAN	192
S.R. 528 INTERCHANGE	193-195
CROSS-SECTIONS - S.R. 528 INTERCHANGE	196-215
S.R. 528 INTERCHANGE DETAILS	216-220
S.R. 528 PLAN & PROFILE	221-223, 223-A
S.R. 528 CROSS-SECTIONS	224-238
STRUCTURES 20' SPAN & UNDER	239-249
SKewed HEADWALL DETAILS	250
I-2 & I-4 DRAINAGE DETAILS	251, 251-A
MODIFIED #5 CATCH BASIN DETAILS	252
PAVED MEDIAN CROSSOVER	253
STRIPING & PAINTING DETAIL	254
DELINEATOR DETAIL	255
STRUCTURES 20' SPAN & OVER	256-261A-261B-266
RIGHT-OF-WAY PLANS	267-280
SOIL PROFILE	1-6

LINE DATA

BEGIN PROJECT	STA. 838 + 68.50
STATION EQUATION BACK	891 + 50.47
STATION EQUATION AHEAD	927 + 50
STATION EQUATION BACK	1052 + 76.43
STATION EQUATION AHEAD	0 + 00
END PROJECT	STA. 19 + 00
GROSS LENGTH OF PROJECT	19708.40 LIN. FT.
NET LENGTH OF PROJECT	19708.40 LIN. FT. OR 3.732 MILES
NET LENGTH OF WORK	19808.40 LIN. FT.
ADD FOR APPROACHES	9555.60 LIN. FT.
TOTAL LENGTH OF WORK	29364.00 LIN. FT. OR 5.561 MILES

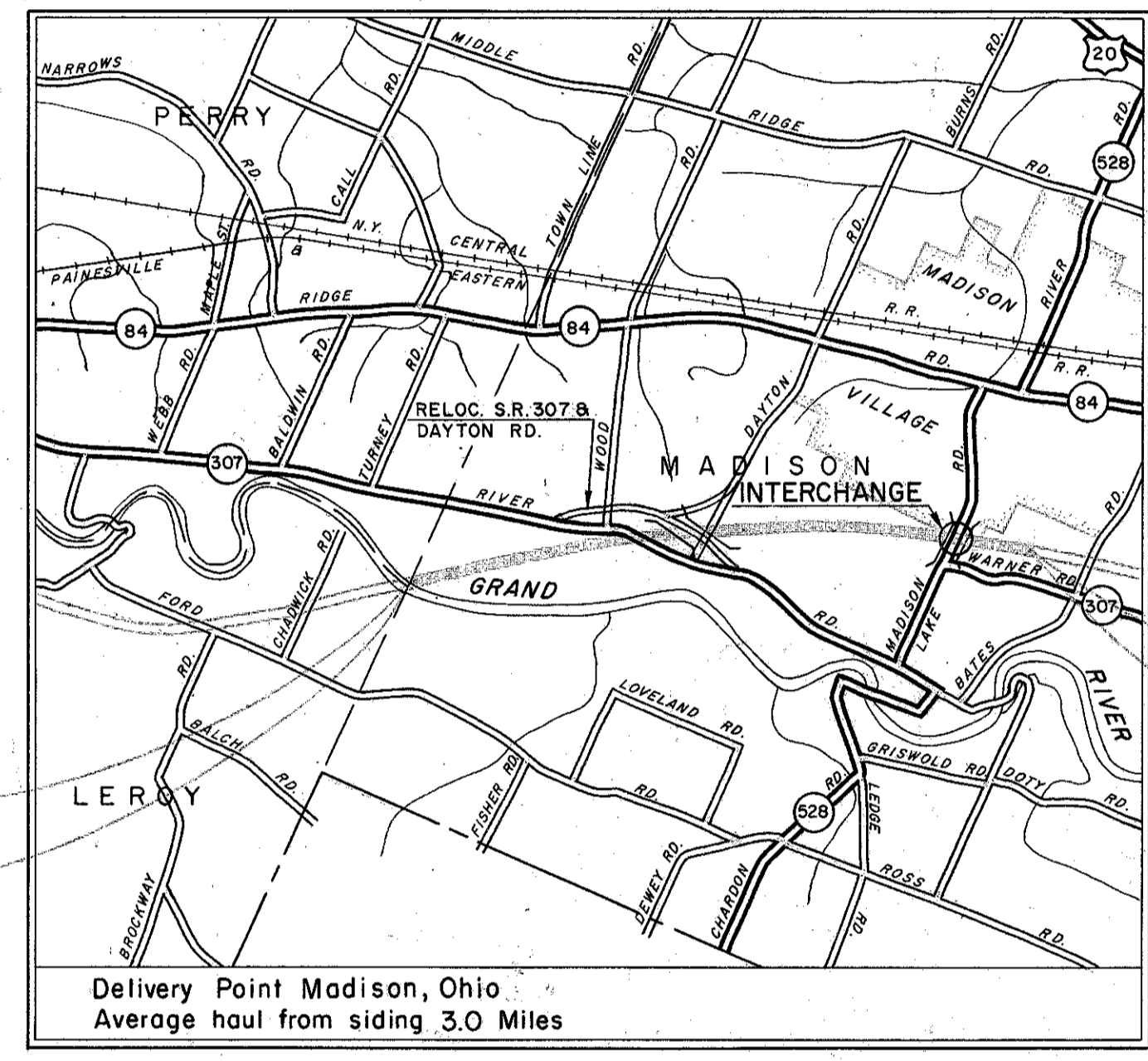
STATE OF OHIO
 DEPARTMENT OF HIGHWAYS
LAK - 1 - 22.60
 PERRY & MADISON TOWNSHIPS
 VILLAGE OF MADISON
 LAKE COUNTY

LIMITED ACCESS
 This improvement has been declared a limited access highway or freeway by action of the Director of Highways in accordance with the provisions of Section 5511.02, Revised Code of Ohio and is especially designed for through traffic.

FEDERAL RD DIVISION	STATE	PROJECT	1
2	OHIO	ACI-1103 (29)	280

LAKE COUNTY
 LAK - 1 - 22.60
 PID# 0.039, CON# 288-58, PF# 130R
 Archive # 1200218
 LAK-090-(23.42 - 27.31(+ -))
 LAK-307 & LAK-528
 f.k.a. LAK-001-22.60

APR 12 1962
GROUND PHOTOLAB




BEGIN PROJECT
STA. 838 + 68.50

END PROJECT
STA. 19 + 00.00

Delivery Point Madison, Ohio
Average haul from siding 3.0 Miles

LOCATION MAP

SCALE IN MILES



LEGEND

- Portion to be improved.....
- State Roads.....
- Other Roads.....

SCALE

- Plan..... 1" = 50'
- Profile: Horizontal..... 1" = 50'
- Profile: Vertical..... 1" = 10'

SUPPLEMENTAL PRINTS OF STANDARD CONSTRUCTION DRAWING

I-15 No. 5	12-9-57	T-35	1-2-56	I-146	1-22-52		
I-15 No. 2	6-1-57	B-T-71R	3-2-53	G-7.07	6-1-56	SUPPLEMENTAL SPECIFICATIONS	
I-15 No. 6	12-9-57	L. J. No. 1	7-1-55	B-T-50:70-71EN#10-147			
I-15 No. 2B	6-1-57	T. J.	5-1-56	AR-1-57	3-1-58	I-127	11-16-57
I-15 No. 1	8-1-55	S-27 P.C. 3	2-20-45	CSB-2-56 Sht. 212	3-1-58	E-101	1-1-57
HW-C	7-15-57	S-27 P.C. 4	1-4-54	CSB-2-56 Sht. 312	3-1-58	I-125	11-6-57
HW-A&B	7-15-57	I-1, 2, 3, 4, 8, 5	2-20-45	RB-1-55	3-1-55	5	6-8-55
F-1	4-1-57	I-8 CB#4	4-24-58	AS-1-54	12-1-54	18	2-6-57
L-1	4-1-50	I-8 CB#5	4-24-58	I-21-23	8-1-56	B-119	8-11-57
L-3	4-1-50	I-8 CB-2-3&2-4	5-1-52	I-8 C.B.#7	5-1-52	S-114	8-1-57
L-3A	4-1-50	I-8 C.B.#6	5-1-52			M 206.14	7-15-49
RI-1	1-3-55	I-8 M.H.N#1	5-1-52			M-106.6 (d)	4-4-58
DR-1	1-3-55	I-8 M.H.N#A	1-3-55			I-124	1-11-56

The standard specifications of the State of Ohio, Department of Highways, including changes and supplemental specifications listed in the proposal shall govern this improvement.

The right of way for this improvement will be provided by the State of Ohio.

I hereby approve these plans and declare that the making of this improvement will not require the closing of the highway to traffic and that provisions for the maintenance and safety of traffic will be as set forth on the plans and estimates.

Approved: *R. J. Lehman*
Date 6-30-58 Chief Engineer, Interstate Projects

Approved: *C. H. Makeover, esq.*
Date 7-3-58 Deputy Director, Planning & Programming

Approved: *P. E. Maskette*
Date 6-30-58 Deputy Director, Design & Construction


Approved: *George J. Johnson*
Date 7/3/58 First Assistant Director

Approved: *Charles W. Nafie*
Date 7/3/58 Director of Highways

Sheets: 1415 Revised 8-14-58
 Sheets: 258 and 259 Revised 10-22-58
 Sheets: 1418 Revised 11-12-58
 Sheets: 263, 264, 265, & 266 Revised 11-24-58
 Sheet 264 revised 3-25-59
 Sheet 264A added 3-25-59

Prepared and Recommended By
Capitol Engineering Associates
Consulting Engineers, Dillsburg, Pa.

R. J. Lehman
Partner



DEPARTMENT OF COMMERCE
 BUREAU OF PUBLIC ROADS

APPROVED _____
 DIVISION ENGINEER DATE _____

APR 12 1962
GROUND PHOTOLAB

Approved: *H. L. Eckhardt*
Date 6/30/58 Engineer of Traffic
00130R

File No.	LAKE COUNTY..... LAK-1-22.60
Date of Letting.....	19
Contract No.....	