



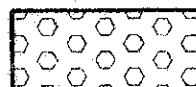
SEEDING  
END WIDTH SQ. YDS.

CALC. APG  
BY: DATE: 5/94  
CHK'D GA  
BY: DATE: 5/94

OHIO  
F.H.W.A. 5  
REGION

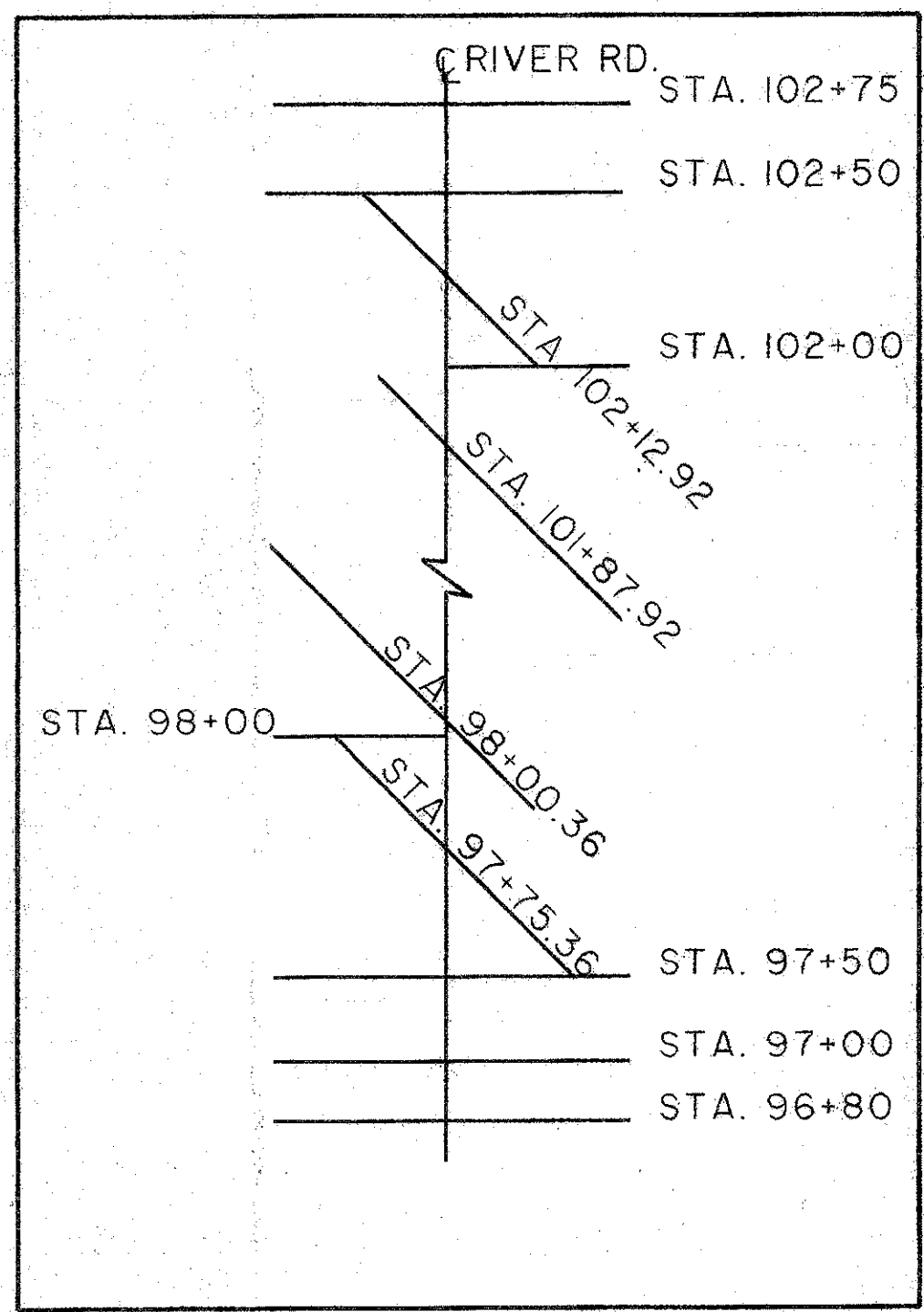
34  
92

LAKE COUNTY  
LAK-90-17.42/25.15/27.76

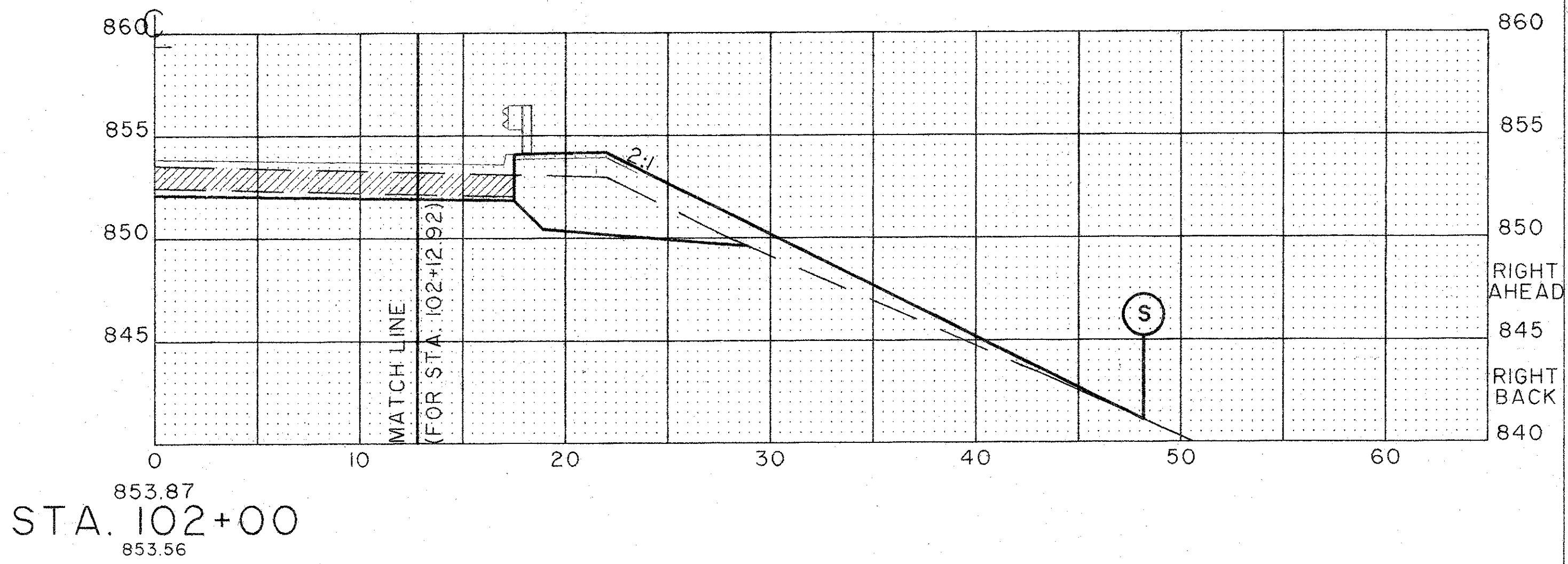
-  ITEM 202 - APPROACH SLAB REMOVED
-  ITEM 203 - EMBANKMENT USING GRANULAR MATERIALS, AS PER PLAN
-  ITEM 518 - POROUS BACKFILL

(S) - LIMITS OF SEEDING AND MULCHING

NOTES: 1) ALL SLOPES ARE NORMAL TO THE ROADWAY CENTERLINE  
2) SEEDING AND MULCHING QUANTITIES ARE CALCULATED ON THE PLAN AND PROFILE SHEETS AND CARRIED TO THE GENERAL SUMMARY

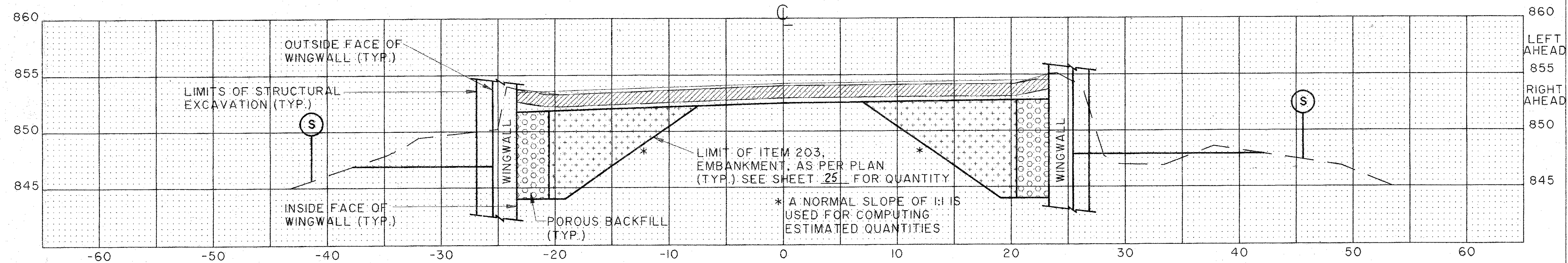


CROSS SECTION LAYOUT

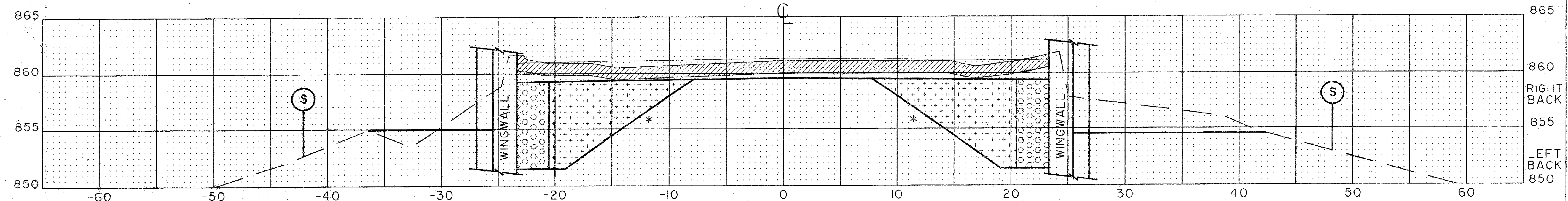


STA. 102+00  
853.87  
853.56

| END AREA    | VOLUME |      |
|-------------|--------|------|
|             | CUT    | FILL |
| RIGHT AHEAD | 4      | 0    |
| RIGHT BACK  | 26     | 42   |
| RIGHT       |        | 11   |
| LEFT AHEAD  | 28     | 0    |
| RIGHT AHEAD | 5      | 5    |
| RIGHT BACK  | 23     | 0    |
| LEFT BACK   | 5      | 3    |
| LEFT        |        | 5    |
| TOTAL       |        | 16   |
|             |        | 29   |



STA. 101+87.92 AHEAD ONLY (SKEW ANGLE: 45°00'00" LEFT FORWARD)



STA. 98+00.36 BACK ONLY (SKEW ANGLE: 45°00'00" LEFT FORWARD)

RIVER RD.

Filename: R:\VOL1\0007\0186\STRUCT\01865222  
Plot: Sign 5  
Date: 05/19/94 (DB)

CROSS SECTIONS