

SEEDING

END WIDTH YRS.

280 260 240 220 200 180 160 140 120 100 80 60 40

PLAN NO.	STATE	PROJECT
2	OHIO	ACI-1103 (21)

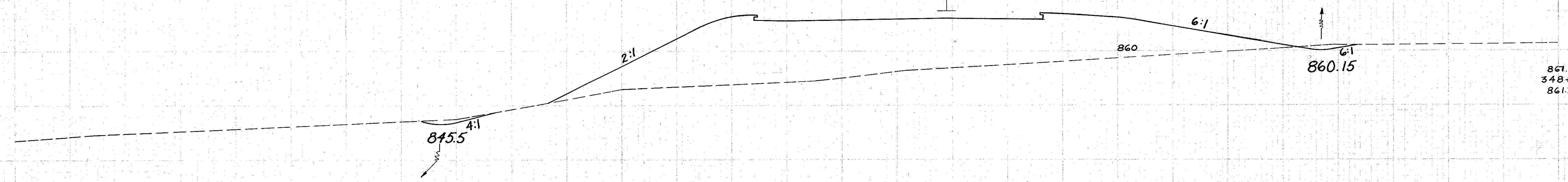
63  
488

This sheet supersedes sheet no. 63 of the original plan.

LAKE COUNTY  
LAK-1-12.89

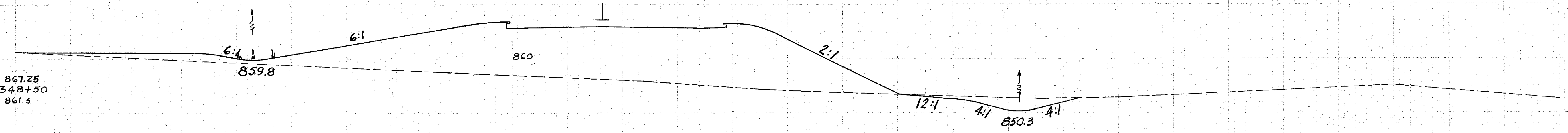
END AREA	CUT	FILL	YDS.
CUT	FILL	CUT	FILL

278



38	1929
867.25	348+50
861.3	

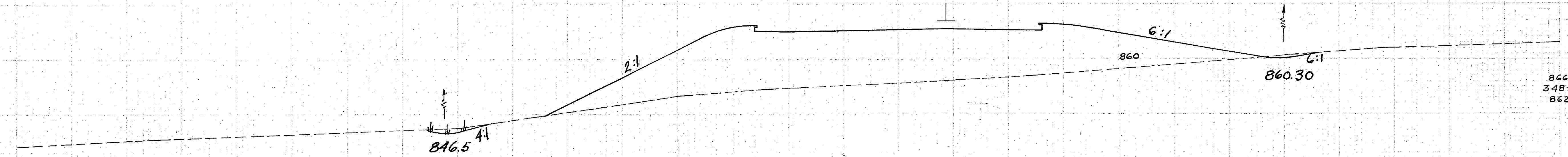
1397



867.25	348+50
861.3	

91 3219

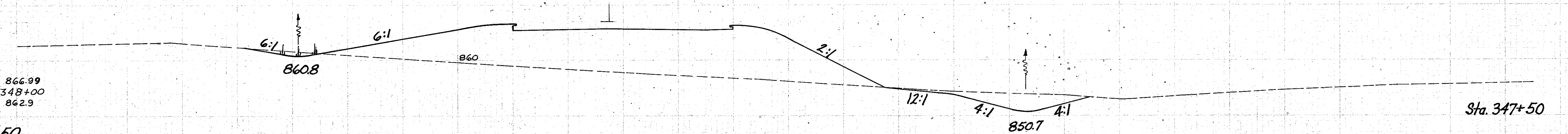
225



60	1584
866.99	348+00
862.9	

153 2688

1267



866.99	348+00
862.9	

Sta. 347+50

105	1355
-----	------

231

Sta. 347+50

20 40 60 80 100 120 140 160 180 200 220 240 260 280

27 Oct. '58 *[Signature]* Sta. 348+00 to 348+50