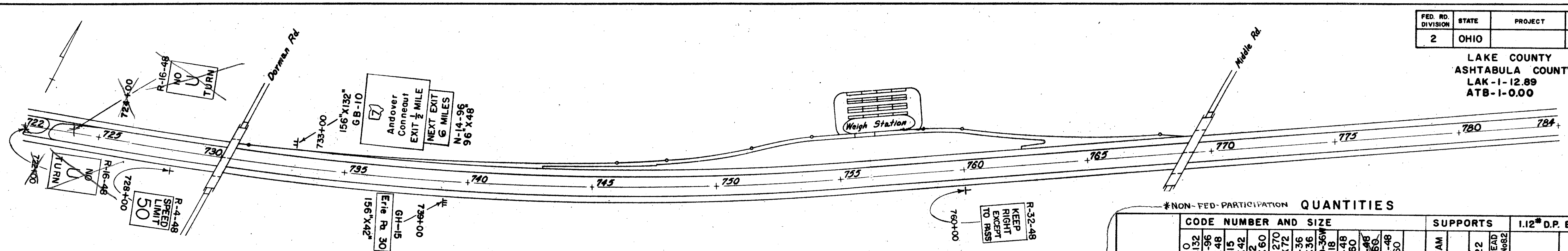
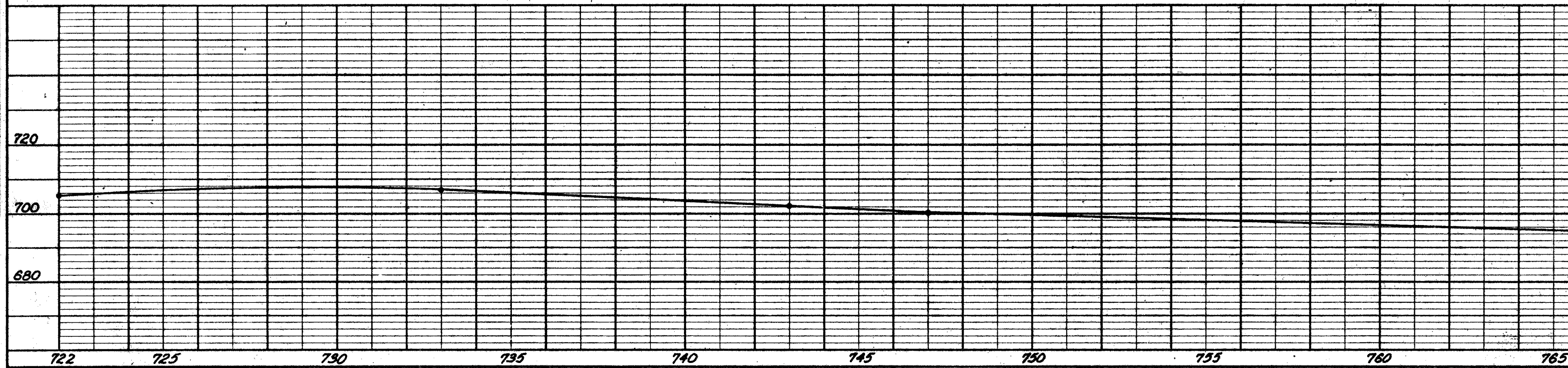


LAKE COUNTY  
ASHTABULA COUNTY  
LAK-1-12.89  
ATB-1-0.00




\*NON-FED-PARTICIPATION QUANTITIES

STATION	CODE NUMBER AND SIZE										SUPPORTS		I.12* D.P. BRC.		
	GB-10 156 X 132	N-14-96 96 X 48	GH-15 96 X 42	GK-2 156 X 60	N-3-270 270 X 72	M-5-36 36 X 36	IM-40-36W 36 X 18	R-4-48 48 X 60	R-16-48 48 X 60	R-32-48 48 X 60	# BEAM	12 B 22 OVERHEAD 1-129 No82	PCS.	TOT.	CONC.
	EA.	EA.	EA.	EA.	EA.	EA.	EA.	EA.	EA.	EA.	FT.	EA.-FT.	FT.	CU. YDS	
733+00	1	1									27.5			2.54	
739+00			1							17.0				.48	
*850+75					1					18.0	1-50'			7.20	
851+00										18.5				.48	



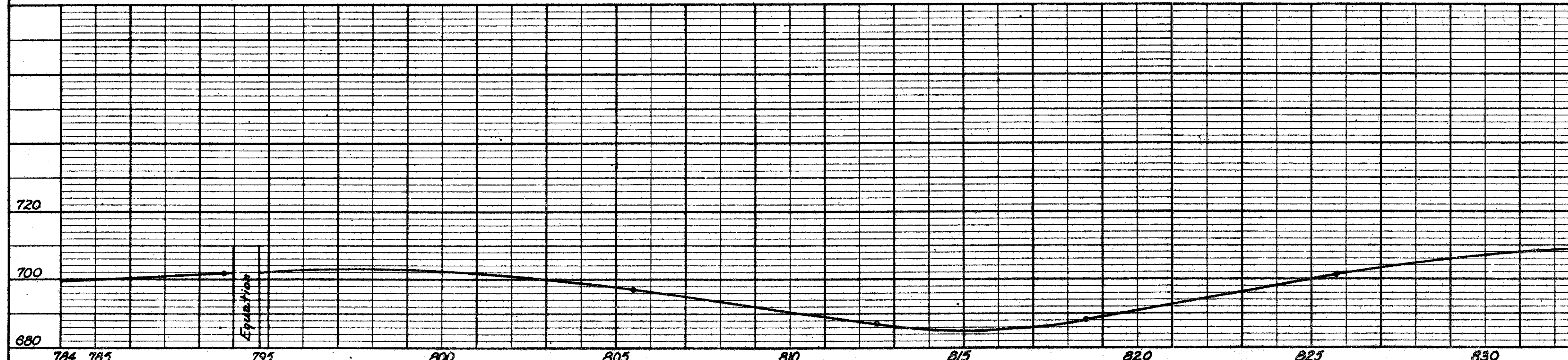
PLAN  
SURVEYED BY  
PLOTTED BY  
CHECKED BY  
NOTE BOOK NO.  
RT. OF WAY CHECKED



NOTE:  
Marker will be furnished and erected on the left by the STATE of OHIO before acceptance of this project.

END PROJECT  
Station 851+11.77  
I-90-(1263)

Village of Lakeville  
ASHTABULA CO.  
FRIE CO.  
Sta. 850+75  
OVERHEAD SIGN SUPPORT  
TYPE I-129 NO. 8-2  
DESIGN I 50' SPAN



722+00																			
724+00																			
728+00										18.5		2 @ 3.33	6.66	.16					
831+10										18.0		2 @ 3.33	6.66	.16					
840+00										18.5		2 @ 3.33	6.66	.16					
847+60										18.5		2 @ 3.33	6.66	.16					
848+50										18.5		2 @ 3.33	6.66	.16					
760+00										18.5		2 @ 3.33	6.66	.16					
FAT TOTALS	1	1	1	1	*	1	1	2	*	185.0	570		26.64	11.98					

PROFILE  
SURVEYED BY  
PLOTTED BY  
CHECKED BY  
NOTE BOOK NO.  
STRUCTURE NOTATIONS