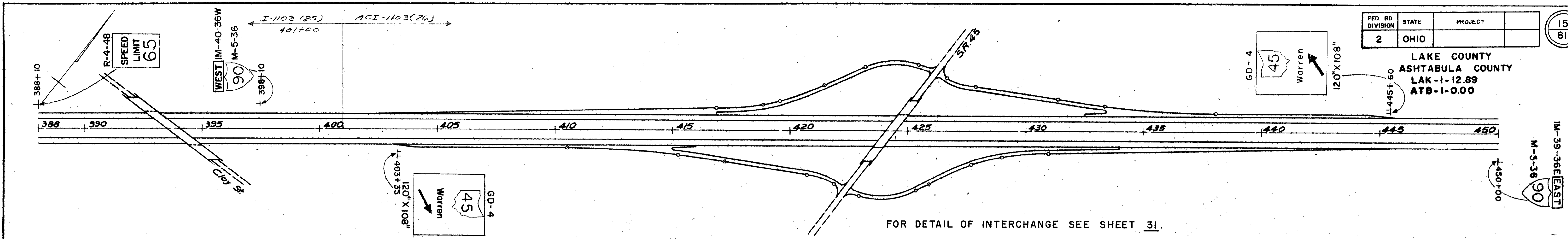


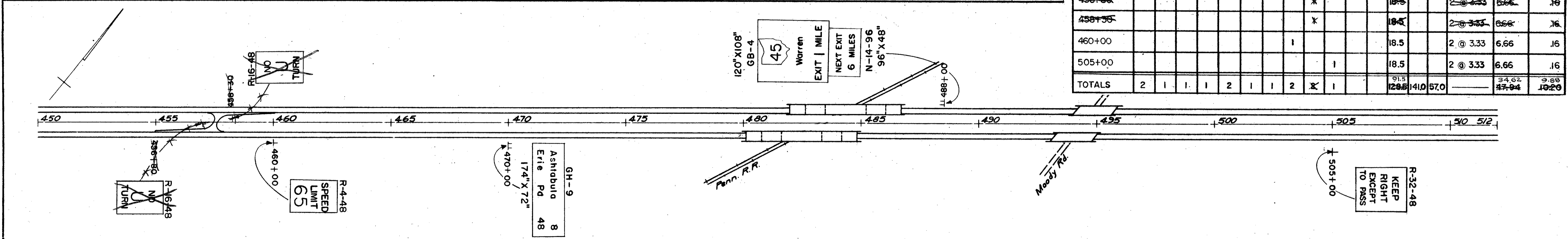
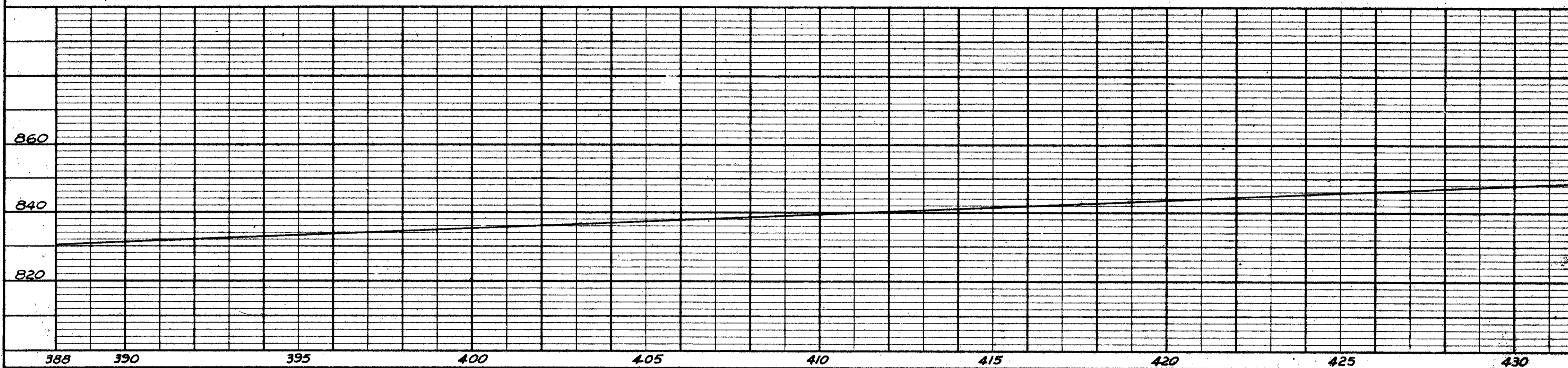
LAKE COUNTY
ASHTABULA COUNTY
LAK-1-12.89
ATB-1-0.00



PLAN
SURVEYED, ALIGNED, GRADED, CHECKED, PLOTTED, RT. OF WAY CHECKED.
NOTE BOOK NO. _____
DATE _____ BY _____

QUANTITIES

STATION	CODE NUMBER AND SIZE										SUPPORTS			1.12" D.P. BRG.		
	GD-4	GH-9	GB-4	N-14-96	M-5-36	IM-40-36W	IM-39-36E	R-4-48	R-4-48	R-32-48	# BEAM	10B17	12B22	PCS.	TOT. FT.	CONC. CU. YDS.
	EA.	EA.	EA.	EA.	EA.	EA.	EA.	EA.	EA.	EA.						
403+35	1											23.5				2.18
445+60												23.5				2.18
470+00												20.5				2.18
488+00												27.5				2.54
388+10											18.5		2 @ 3.33	6.66		16
398+10											18		4 @ 1.83	7.32		16
450+00											18		4 @ 1.83	7.32		16
458+00											18.5		2 @ 3.33	6.66		16
460+00											18.5		2 @ 3.33	6.66		16
505+00											18.5		2 @ 3.33	6.66		16
TOTALS	2	1	1	1	2	1	1	2	1	1	91.5	141.0	57.0		34.62	9.88



PROFILE
SURVEYED, GRADED, CHECKED, PLOTTED, RT. OF WAY CHECKED.
NOTE BOOK NO. _____
DATE _____ BY _____

