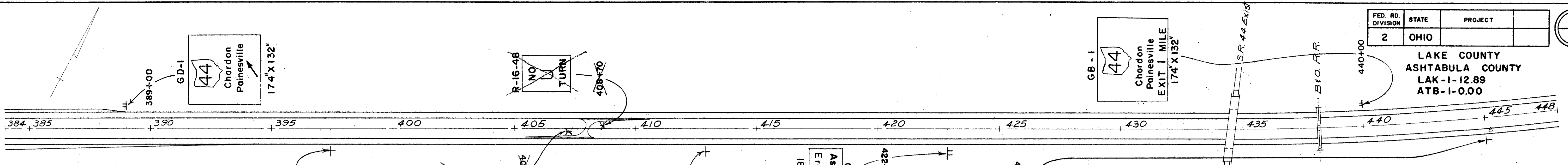


LAKE COUNTY  
ASHTABULA COUNTY  
LAK-1-12.89  
ATB-1-0.00

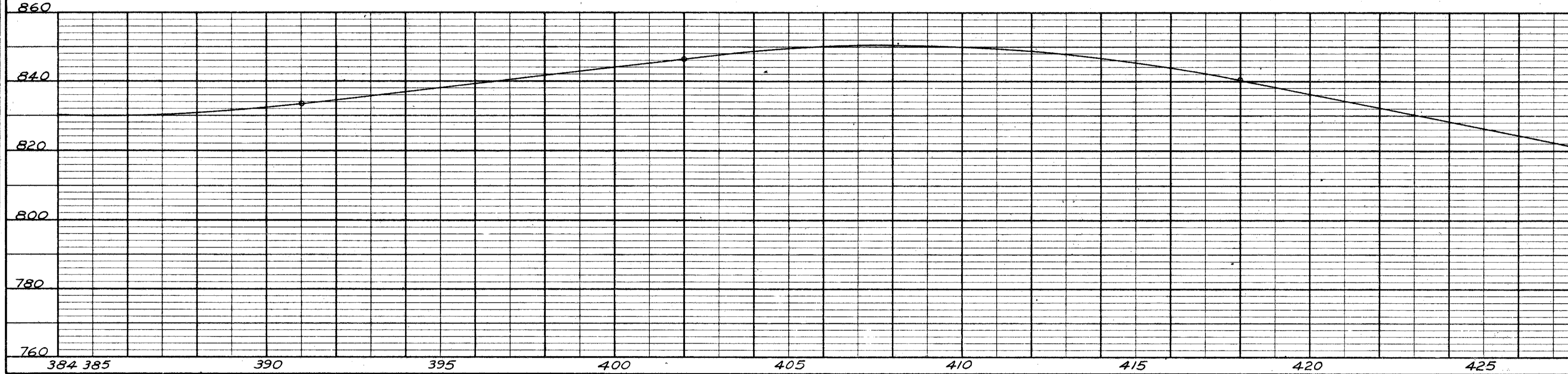
GB-1  
44  
Chardon  
Painesville  
EXIT 1 MILE  
174' X 132'




QUANTITIES

STATION	CODE NUMBER AND SIZE										SUPPORTS			1.12" D.P. BRC.					
	GD-1 174 X 132		GH-1 186 X 72		GB-1 174 X 132		M-5-36 36 X 36		IM-39-36E 36 X 18		R-4-48 48 X 60		R-42-48 48 X 60		R-44-48 48 X 60		R-42-48 48 X 60		
	EA.	EA.	EA.	EA.	EA.	EA.	EA.	EA.	EA.	EA.	EA.	EA.	EA.	EA.	EA.	EA.	EA.	EA.	
389+00	1																		
422+40		1																	
440+00			1																
397+40																			
<del>407+45</del>																			
<del>408+70</del>																			
412+40																			
445+00																			
485+00																			
500+00																			
455+00																			
TOTALS	1	1	1																

PLAN  
SURVEYED, PLOTTED, CHECKED, RT. OF WAY CHECKED.  
NOTE BOOK NO.



$D_c = 0^{\circ}28'0''$



Sta 456+58.83 BK. = Equation  
Sta 456+61.36 Ah.

PROFILE  
SURVEYED, GRADES CHECKED, STRUCTURE NOTATIONS CH'GD.  
NOTE BOOK NO.

