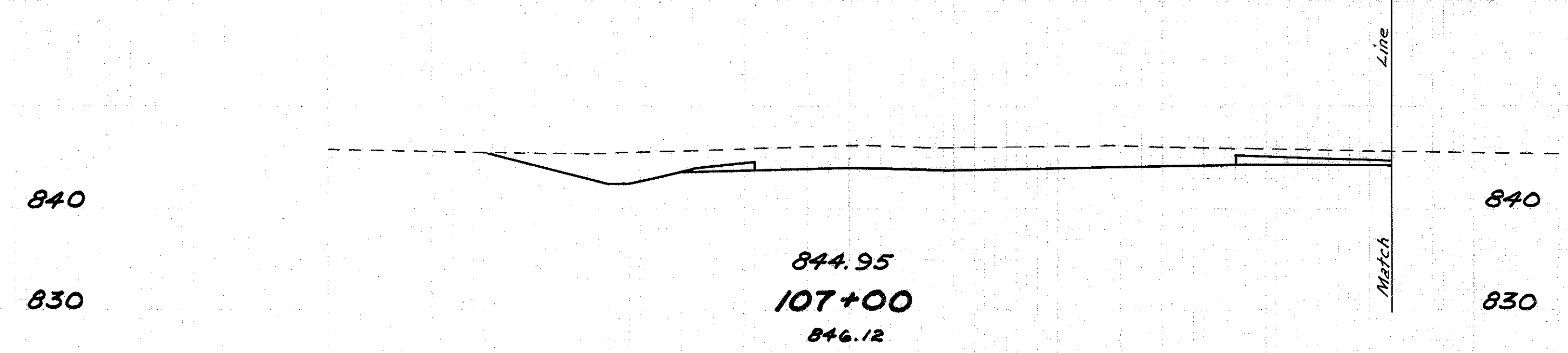
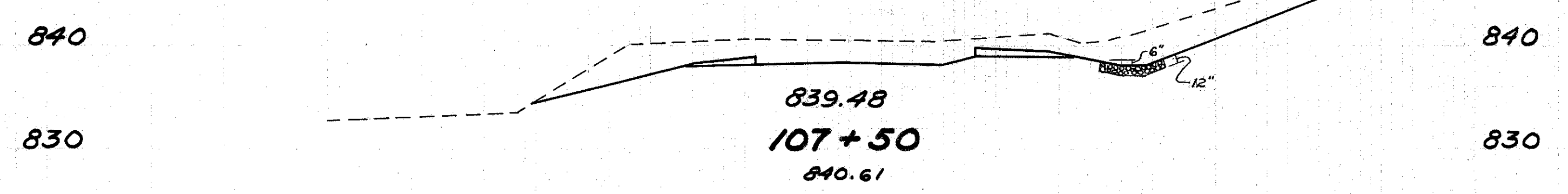
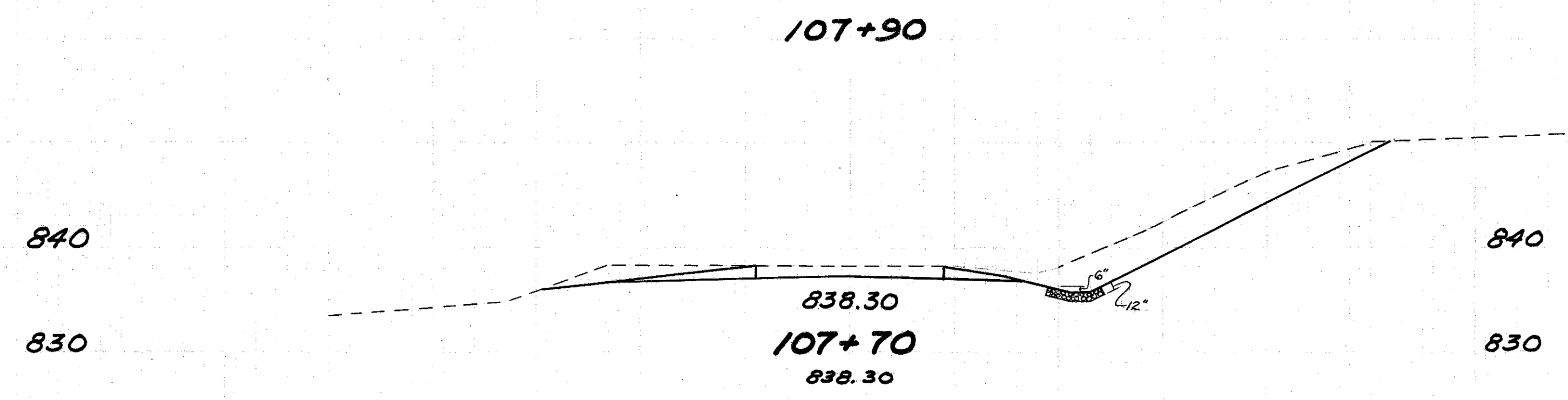


60 40 20 £ 20 40 60

60 40 20 £ 20 40

LAKE COUNTY
LAK-1-12.89
PART - II
60

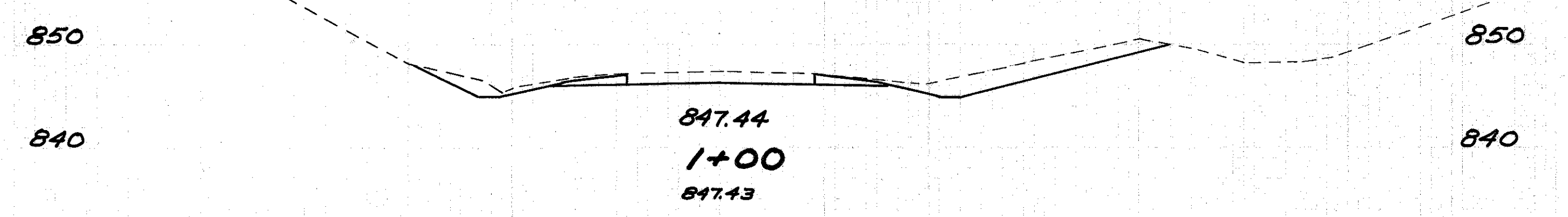


60 40 20 £ 20 40 60

847.96
1+10
847.96

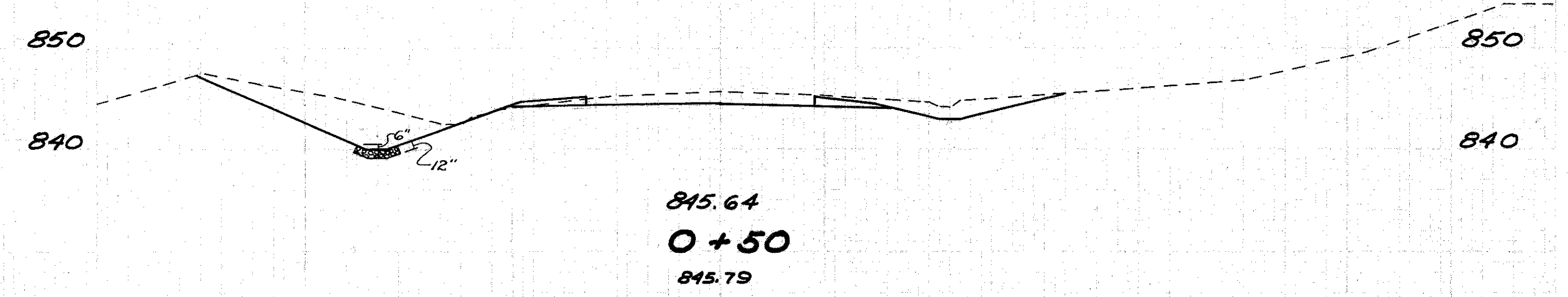
SEEDING	
END WIDTH	SQ YDS
0	76
68	149
66	283
36	322
80	

STA.	0	150	199	188	407
STA. 107+90	0				
STA. 107+70		150			
STA. 107+50			199		
STA. 107+00				188	
STA. 106+50					407



0	32
57	333
63	

STA.	17	169	113
STA. 1+10	17		
STA. 1+00		169	
STA. 0+50			113



CONCORD RD. X-SECTIONS

X-SECTIONS AUBURN RD. & CONCORD RD.

60 40 20 £ 20 40 60