
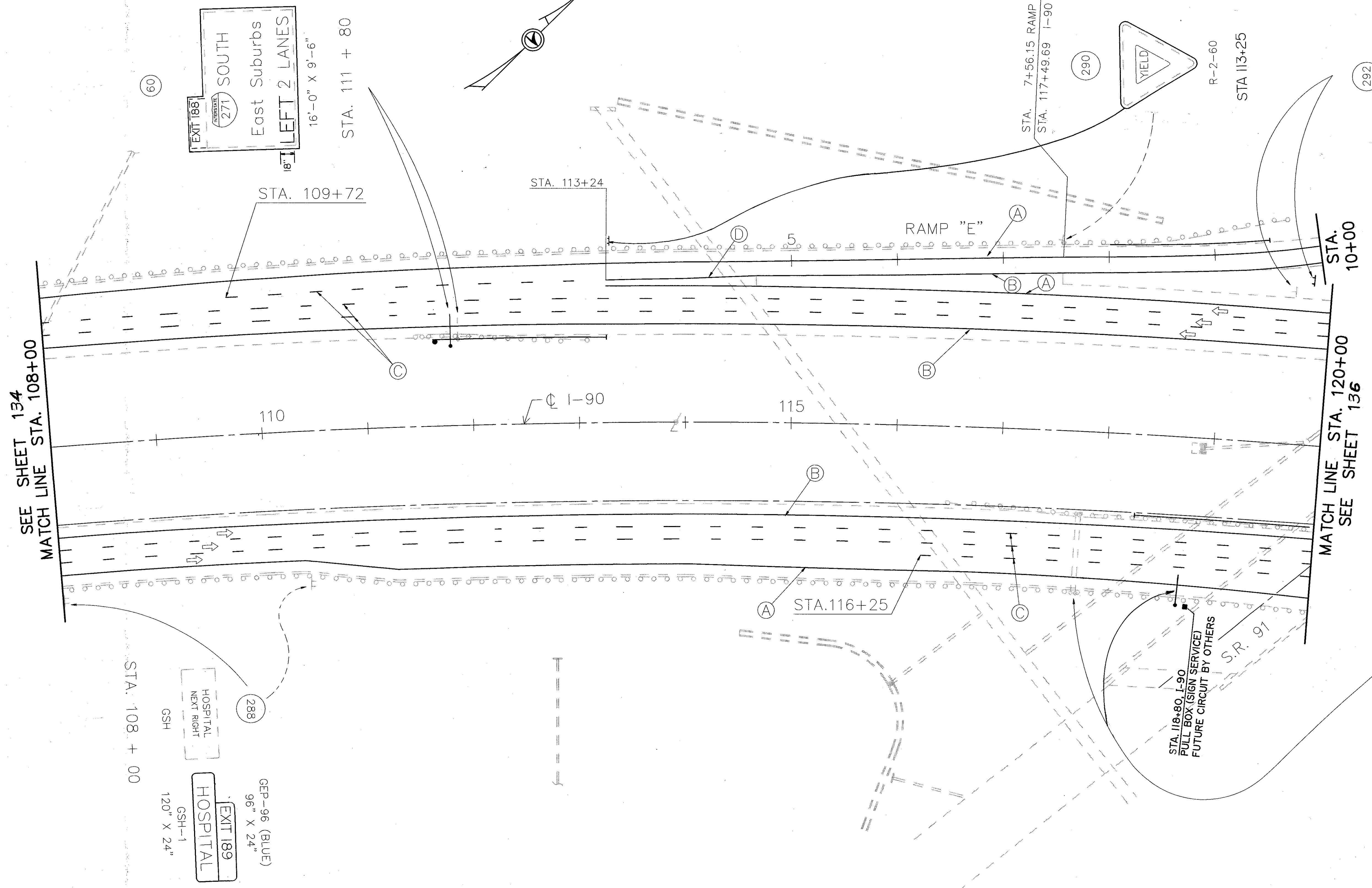
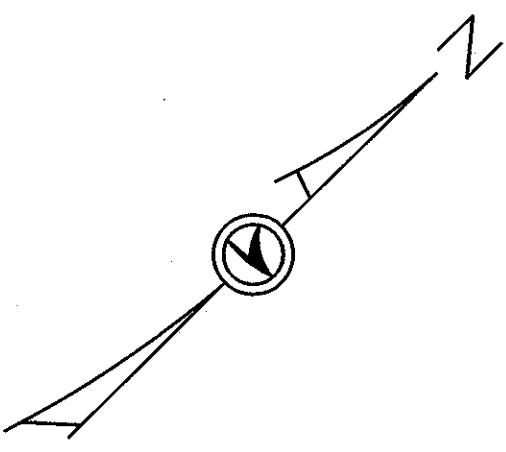
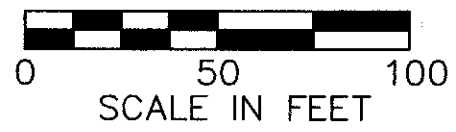


# TRAFFIC CONTROL

LAKE COUNTY	OHIO
LAK-90/271-1.88/0.00	FHWA REGION 5
	FEDERAL PROJECT

135  
185



W-49R-48  
STA. 119 + 83

LEFT LANE ENDS  
KEEP RIGHT  
Ex'g. 18'-0" X 9'-6"

90 EAST  
Erie Pa.  
Ex'g. 17'-0" X 10'-6"

91  
Willoughby Hills  
Willoughby  
Ex'g. 24'-0" X 9'-6"

STA. 118 + 70

FOR LEGEND, SEE SHEET NO. 124

ACAD FILE : TC\_120.DWG