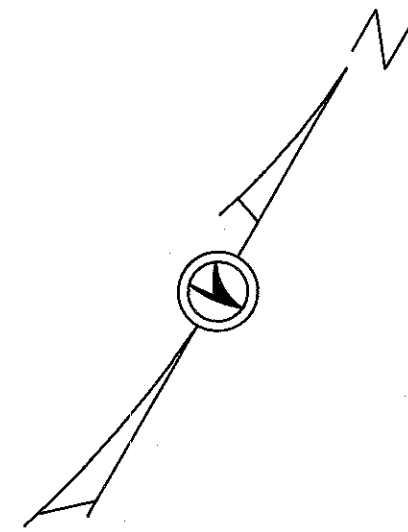
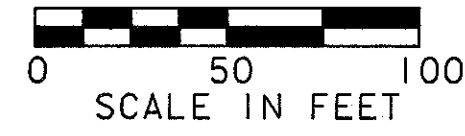


PLAN SHEET

LAKE COUNTY OHIO
 LAK-90/271-1.88/0.00 FHWA REGION 5
 FEDERAL PROJECT

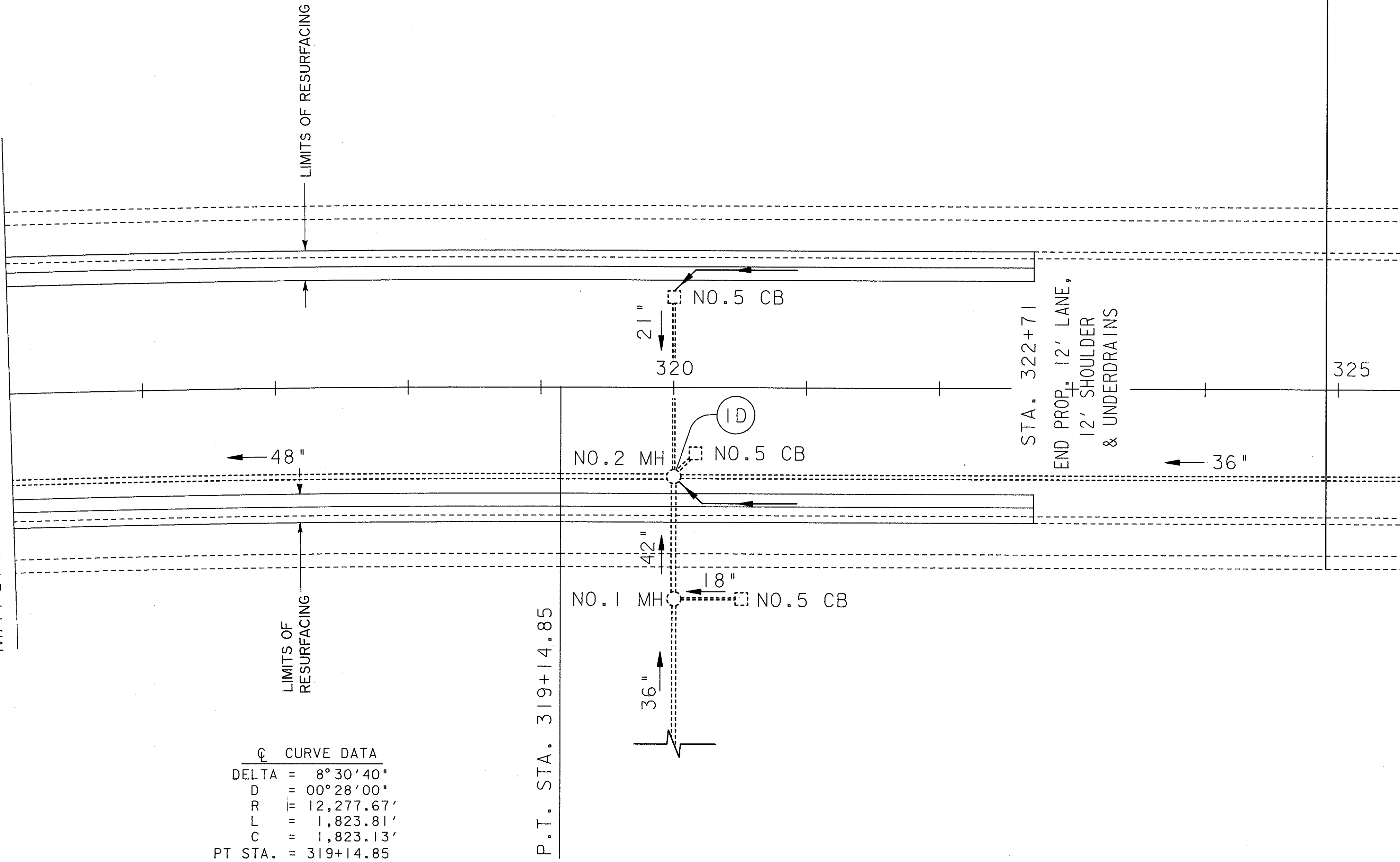
76A
185



CROSS REFERENCE	
ITEM	SHEET
RESURFACING	38
DRAINAGE	46, 48
CROSS SECTIONS	107A, 107B
TRAFFIC CONTROL	150

END WORK
STA. 324+91

SEE SHEET 76
MATCHLINE SHEET STA. 315+00



⌒ CURVE DATA

DELTA	= 8° 30' 40"
D	= 00° 28' 00"
R	= 12,277.67'
L	= 1,823.81'
C	= 1,823.13'
PT STA.	= 319+14.85

P.T. STA. 319+14.85

STA. 322+71
END PROP. 12' LANE,
12' SHOULDER
& UNDERDRAINS

FOR LEGEND, SEE
SHEET NO. 53

ACAD FILE : PL-315.DWG