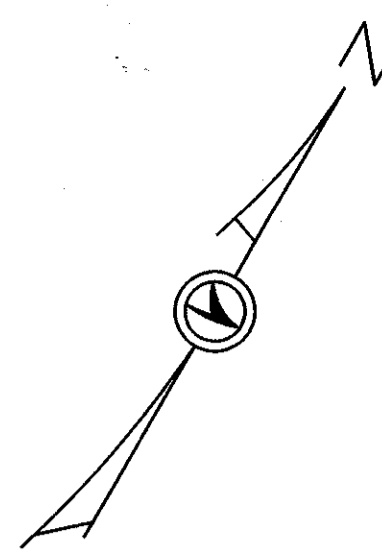
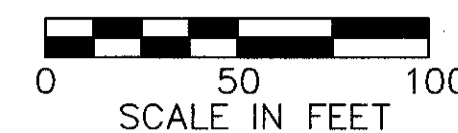


# PLAN SHEET

LAKE COUNTY	OHIO	75 185
LAK-90/271-1.88/0.00	FHWA REGION 5	
	FEDERAL PROJECT	

CROSS REFERENCE	
ITEM	SHEET
RESURFACING	37,38,39
GUARD RAIL	43
DRAINAGE	46,47
EROSION	49
CROSS SECTIONS	104,105,106,107
TRAFFIC CONTROL	148,149

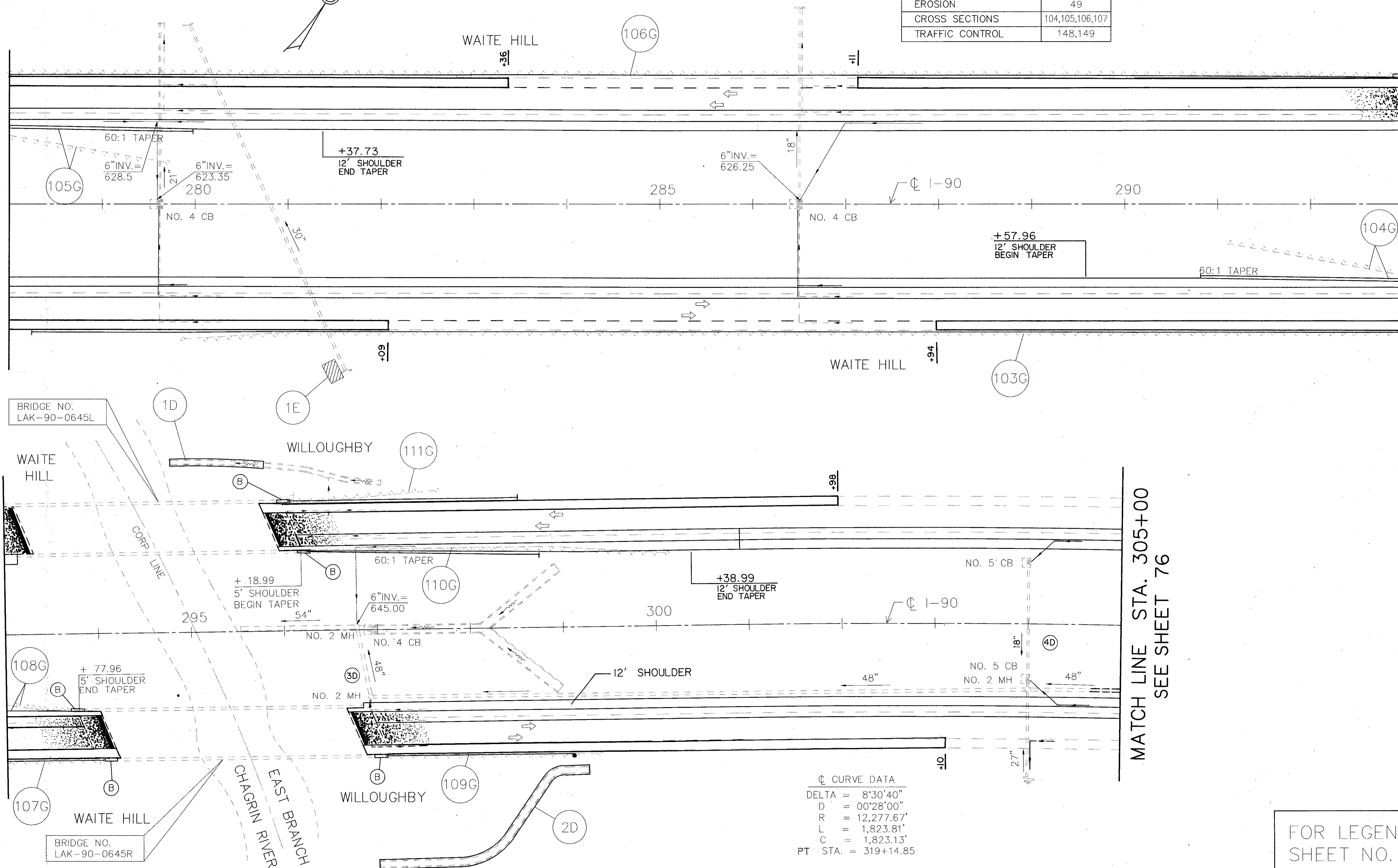


SEE SHEET 74  
MATCH LINE STA. 278+00

MATCH LINE STA. 293+00

MATCH LINE STA. 293+00

MATCH LINE STA. 305+00  
SEE SHEET 76



☉ CURVE DATA

DELTA =	8°30'40"
D =	00°28'00"
R =	12,277.67'
L =	1,823.81'
C =	1,823.13'
PT STA. =	319+14.85

FOR LEGEND, SEE SHEET NO. 53

ACAD FILE : PL\_305.DWG