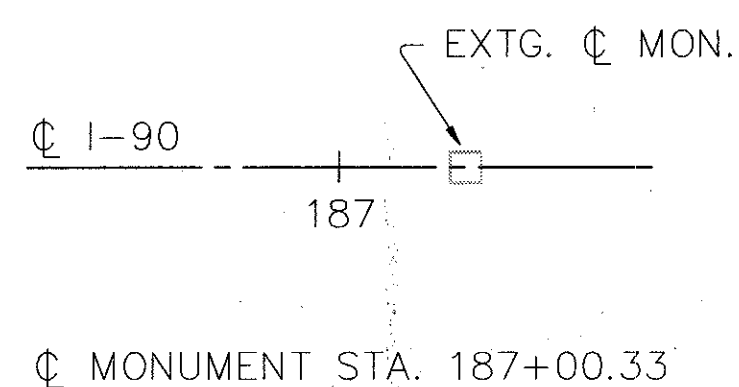


MONUMENT REFERENCE

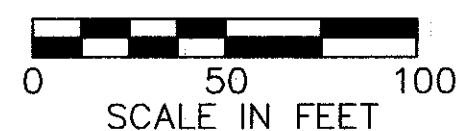


BENCH MARK

"SQUARE" ON SE CORNER SECOND LIGHT POLE BASE, E OF WEIGH STATION, STA. 187+50±, S OF EB LANES.

ELEV. = 702.49

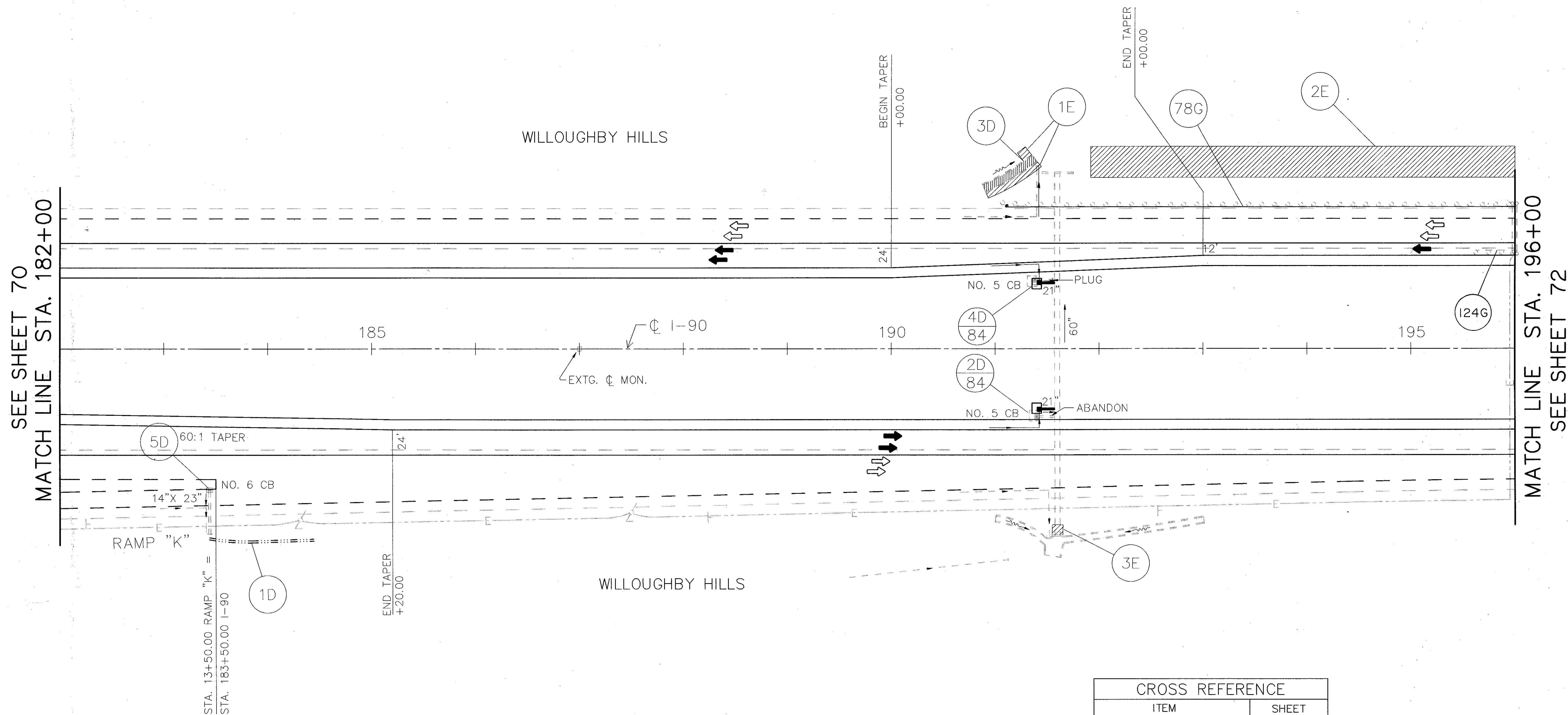
PLAN SHEET



LAKE COUNTY
LAK-90/271-1.88/0.00

OHIO
FHWA
REGION 5
FEDERAL
PROJECT

71
185



CROSS REFERENCE	
ITEM	SHEET
RESURFACING	37,38,39
GUARD RAIL	42
DRAINAGE	45,47
EROSION	49
CROSS SECTIONS	95,96
TRAFFIC CONTROL	142

FOR LEGEND, SEE SHEET NO. 53

ACAD FILE : PL_196.DWG