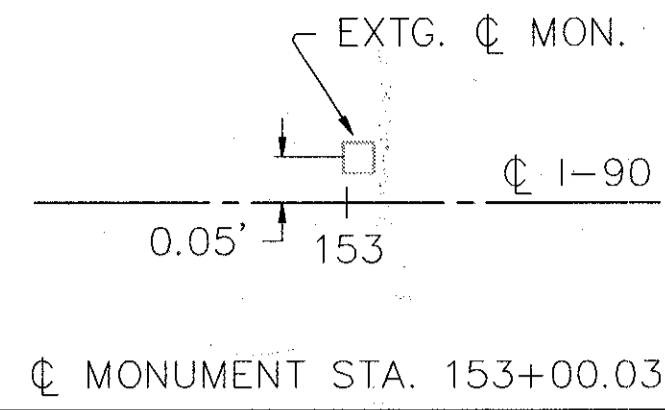


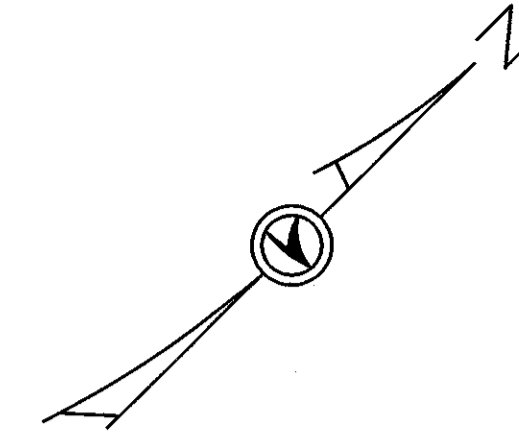

MONUMENT REFERENCE



BENCH MARK

"SQUARE" ON SW CORNER HEADWALL OF 15" RCP, STA. 164+55±, SOUTH OF EB LANES.
ELEV. = 707.46

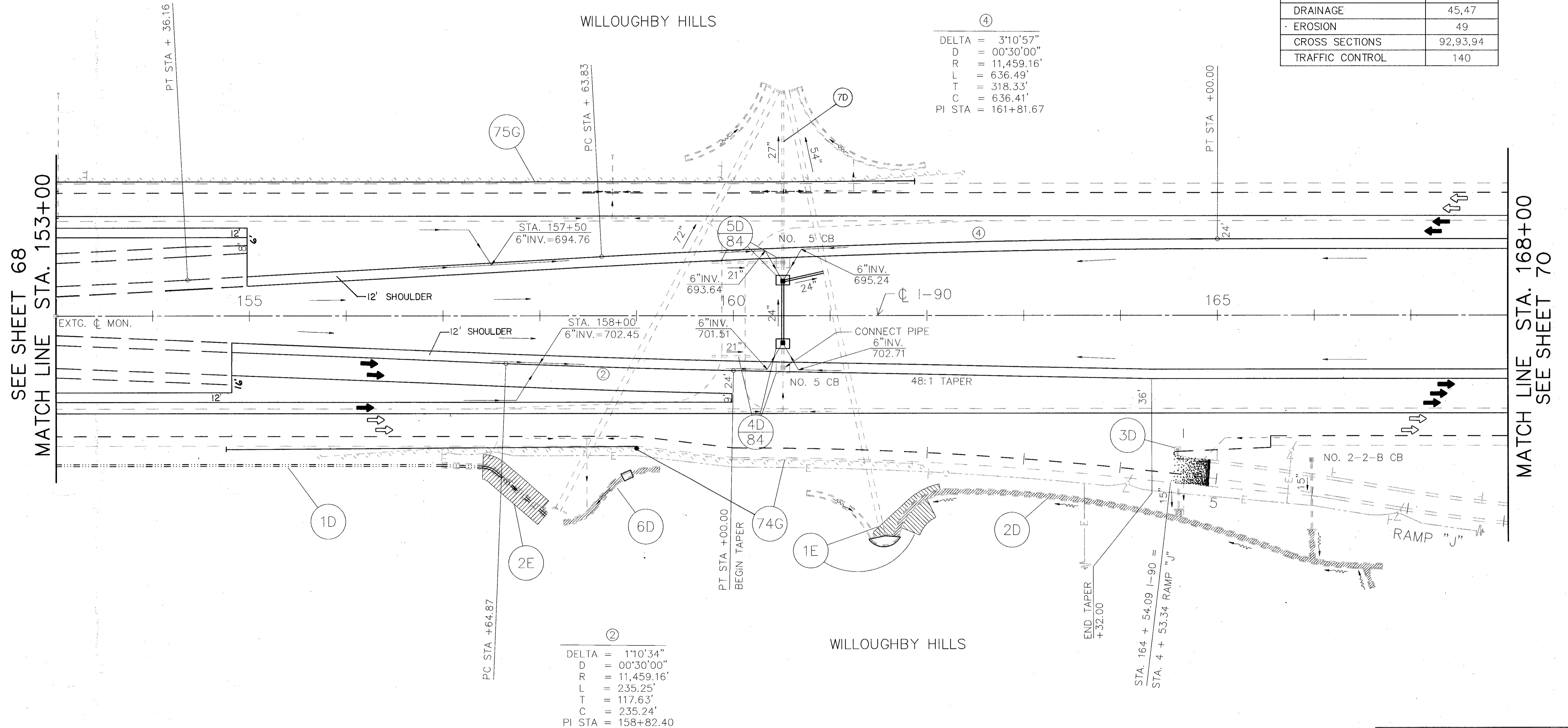
PLAN SHEET



LAKE COUNTY	OHIO
LAK-90/271-1.88/0.00	FHWA REGION 5
	FEDERAL PROJECT

69
185

CROSS REFERENCE	
ITEM	SHEET
RESURFACING	37,38,39
GUARD RAIL	42
DRAINAGE	45,47
EROSION	49
CROSS SECTIONS	92,93,94
TRAFFIC CONTROL	140



④
 DELTA = 3°10'57"
 D = 00°30'00"
 R = 11,459.16'
 L = 636.49'
 T = 318.33'
 C = 636.41'
 PI STA = 161+81.67

②
 DELTA = 1°10'34"
 D = 00°30'00"
 R = 11,459.16'
 L = 235.25'
 T = 117.63'
 C = 235.24'
 PI STA = 158+82.40

SEE SHEET 68
MATCH LINE STA. 153+00

MATCH LINE STA. 168+00
SEE SHEET 70

FOR LEGEND, SEE SHEET NO. 53