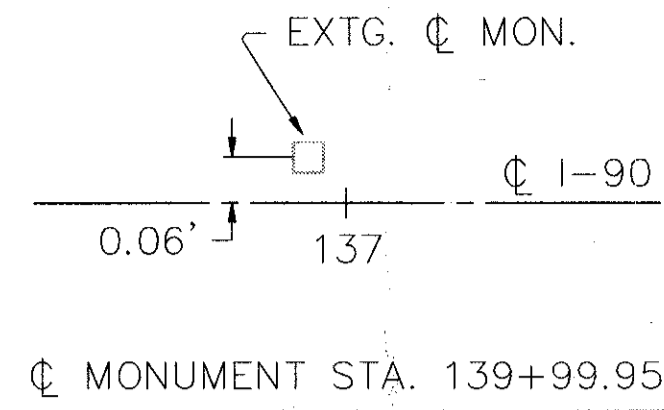
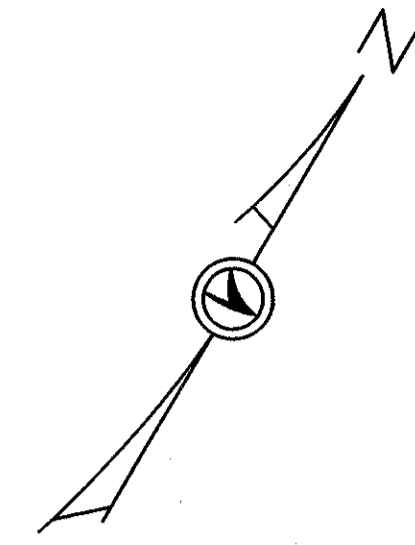
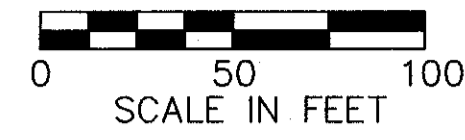


MONUMENT REFERENCE



PLAN SHEET

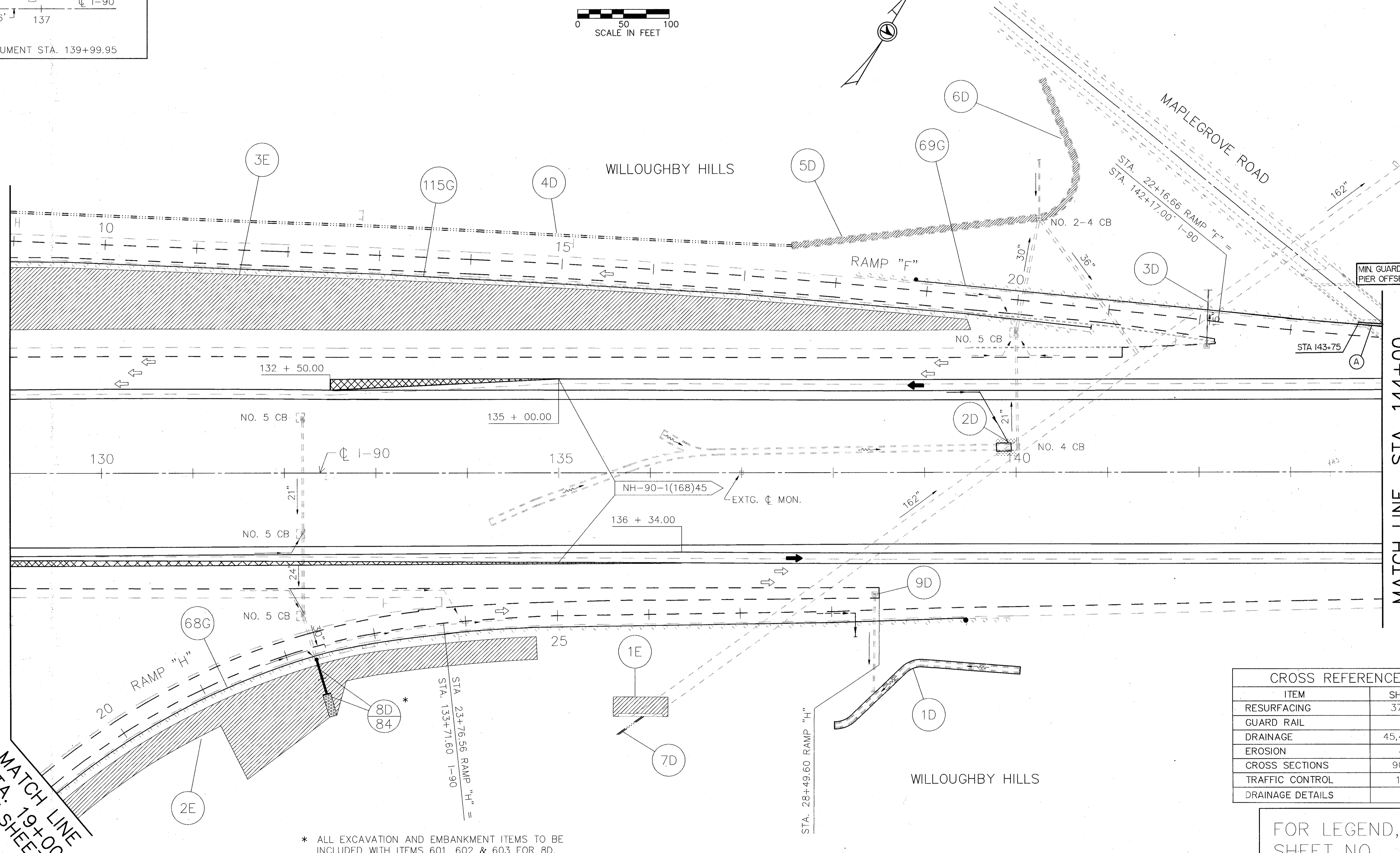


LAKE COUNTY	OHIO
LAK-90/271-1.88/0.00	FHWA REGION 5
	FEDERAL PROJECT

67
185

SEE SHEET 64
MATCH LINE STA. 129+00

MATCH LINE STA. 144+00
SEE SHEET 68



CROSS REFERENCE	
ITEM	SHEET
RESURFACING	37,38
GUARD RAIL	41
DRAINAGE	45,47,48
EROSION	49
CROSS SECTIONS	90,91
TRAFFIC CONTROL	138
DRAINAGE DETAILS	84

FOR LEGEND, SEE SHEET NO. 53

* ALL EXCAVATION AND EMBANKMENT ITEMS TO BE INCLUDED WITH ITEMS 601, 602 & 603 FOR 8D.

ACAD FILE: PL_144.DWG

MATCH LINE STA. 19+00
SEE SHEET 65