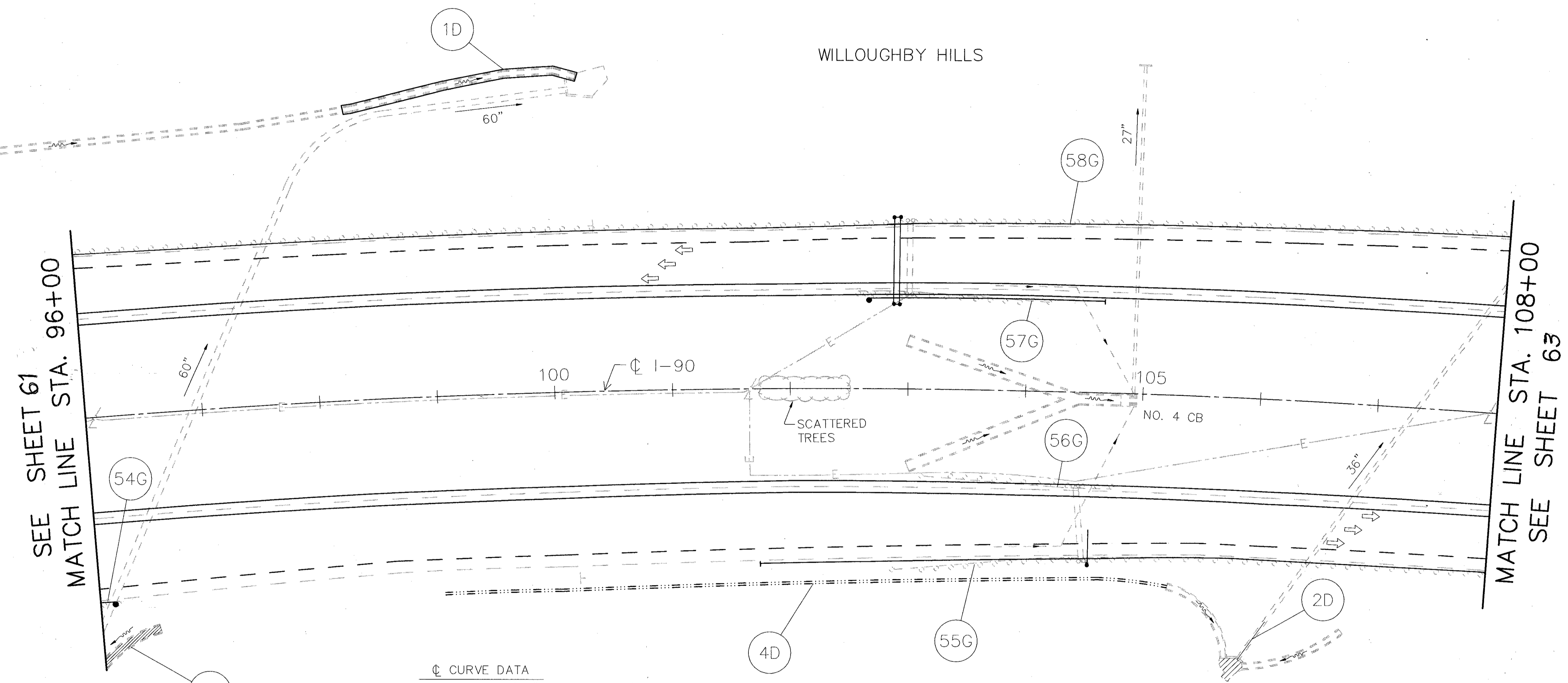
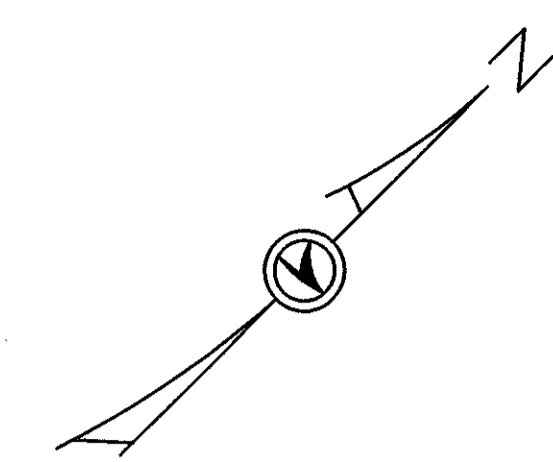



# PLAN SHEET

LAKE COUNTY	OHIO
LAK-90/271-1.88/0.00	FHWA REGION 5
	FEDERAL PROJECT

62  
185



⊕ CURVE DATA

DELTA	= 53°19'47"
D	= 00°45'00"
R	= 7,639.44'
L	= 7,110.63'
C	= 6,856.72'

WILLOUGHBY HILLS

CROSS REFERENCE	
ITEM	SHEET
RESURFACING	37,38
GUARD RAIL	41
DRAINAGE	44,47
CROSS SECTIONS	86,87,88
TRAFFIC CONTROL	134

FOR LEGEND, SEE SHEET NO. 53

ACAD FILE : PL\_108.DWG