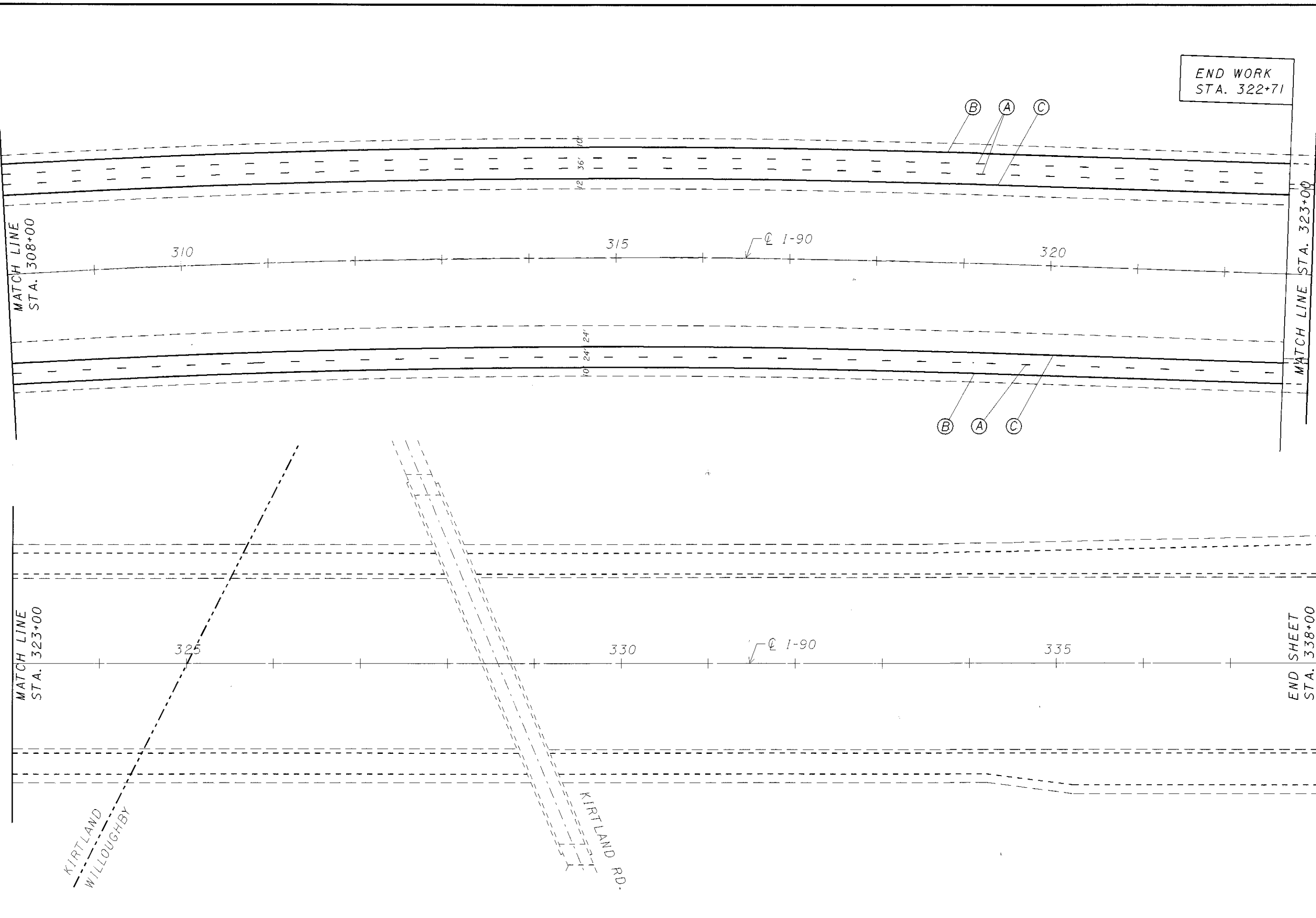




PLOT SUBMITTED: 25-FEB-1999 15:50

19423GPT.DGN

PLOTTED BY: jgrmovse
PLOTTED FROM: PROJECTS\p19423\p19423gpt.dgn



	 HORIZONTAL SCALE IN FEET		
	CALCULATED _____ CHECKED _____		
PLAN SHEET I.R.-90 STA. 308+00 TO STA. 338+00			
LAK-090/271-01.88 / 00.00			
<table border="1"> <tr><td>32</td></tr> <tr><td>33</td></tr> </table>	32	33	
32			
33			