SR86
2.29-9.19±

LAKE COUNTY STATE HIGHWAY

I.C.H. NO. 153. SECTIONS C.&A. — M.&R.

PAINESVILLE-WARREN ROAD.

ELEVATIONS REFER TO GEOLOGICAL SURVEY DATUM.
FEB.-24-1915.
H. P. CUMINGS-RESIDENT ENGINEER.
A. B. WILSON — ASST. — ENGINEER.
DIVISION ENGINEER.
APPROVED Clinton Cowen
STATE-HIGHWAY-COMMISSIONER.

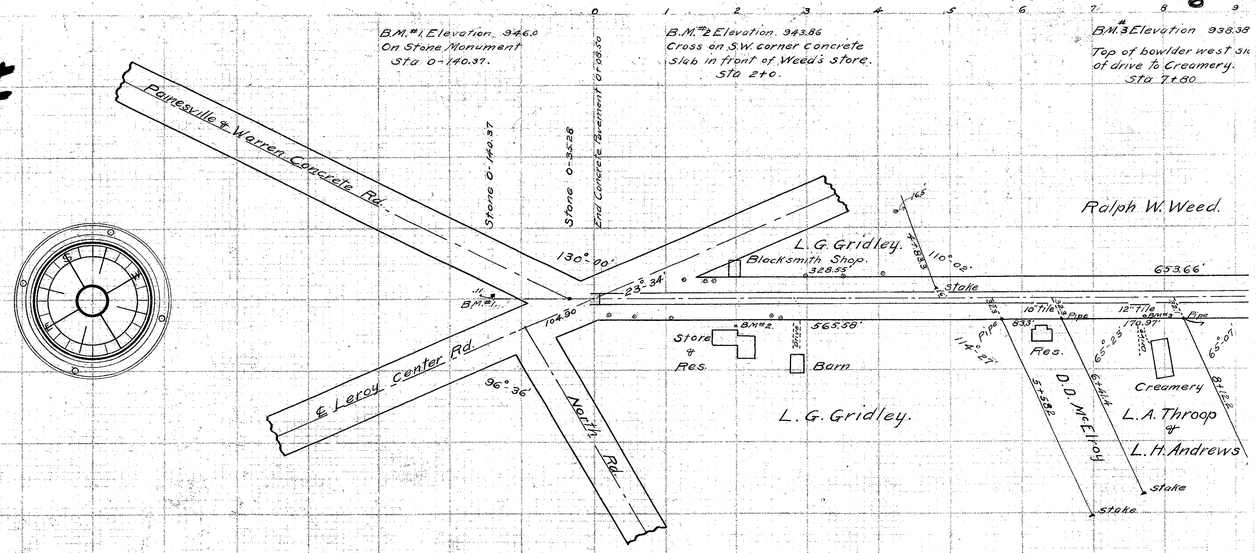

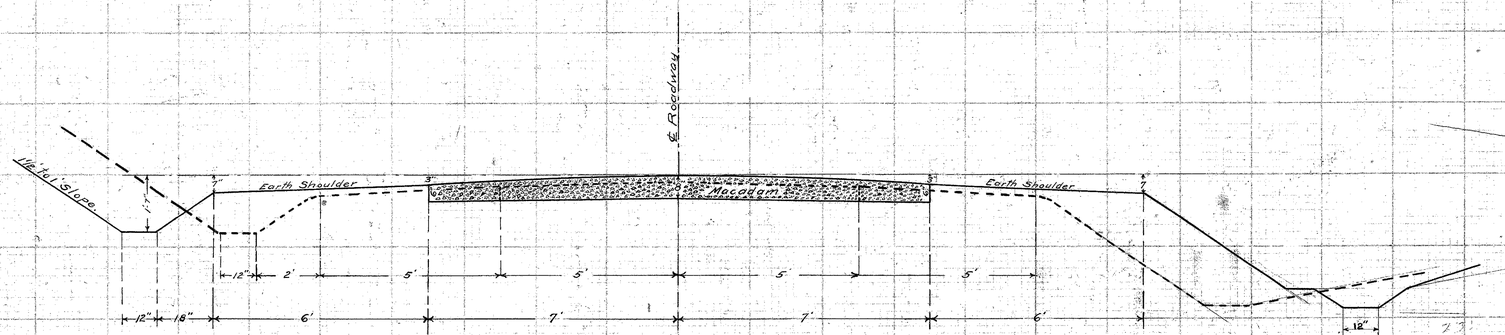

Full Line — Cross-section of New Roadway.
Dotted " — " " " Old " .
SCALE 1"=2'.



PAINESVILLE-WARREN ROAD
LAKE COUNTY
I.C.H. No. 153 SEC. C&A

CONTRACT
FOR
IMPROVEMENT
STA 80 - STA 184+60
JUNE 29 1915

APPROXIMATE QUANTITIES.

Grading (excavation)	8035	cu. yds.
Fill	5680	" "
Old stone scarified and replaced	600	" "
New " required	3320	" "
12" Cast iron pipe	60	lin. ft.
14" " " "	12	" "
16" " " "	6	" "
12" Vitrified sewer pipe	510	" "
Manholes	2	
Trees taken out	18	
Inlet basins	3	
Macadam surface Tar treated	28703	sq. yds.

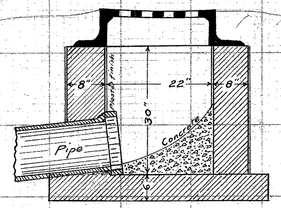

Section thru standard inlet basin.
scale ¾"=1'.

CONSTRUCTION BUREAU
APR 10 1956
GROUND PHOTOLAB

FILE No.
62 LAKE - 153 - C&A
1915