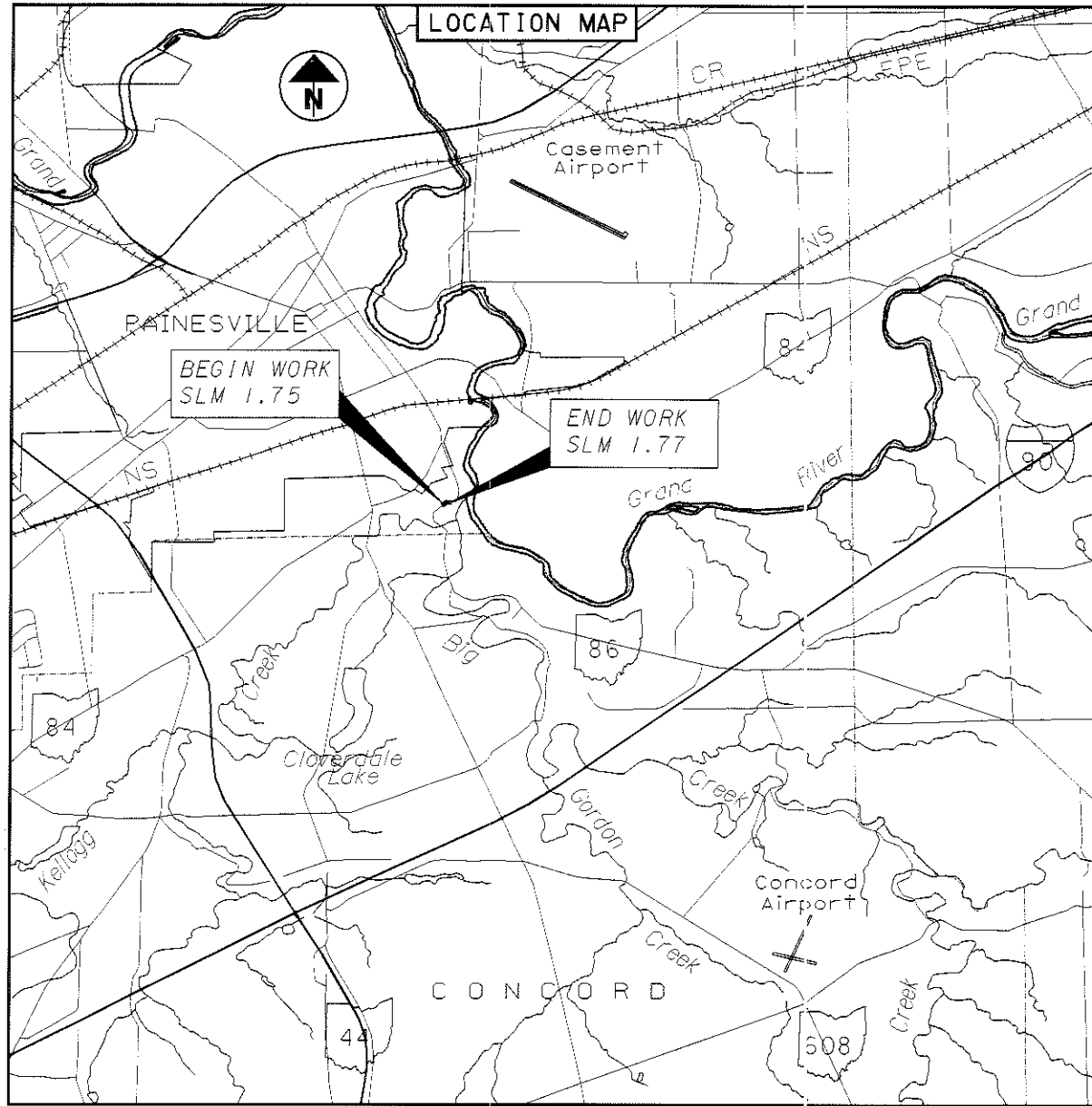


OHIO DEPARTMENT OF TRANSPORTATION



LATITUDE: N41°42'26" LONGITUDE: W81°13'35"

— PORTION TO BE IMPROVED

PART	COUNTY	ROUTE	SECTIONS	PROJECT TERMINII		NET LENGTH MI	TOWNSHIP	VILLAGE
				BEGIN	END			
I	LAK	86	1.75	1.75	1.77	0.02	PAINESVILLE	

INDEX OF SHEETS:

TITLE SHEET	1
SCHEMATIC PLAN	2
TYPICAL SECTION	3
GENERAL NOTES	4, 4A-4B
DETOUR PLAN	5-6
GENERAL SUMMARY	7
PLAN AND PROFILE	8
SUB-SUMMARY	9
CROSS-SECTIONS	10-11
STRUCTURAL DETAILS, BORING	12-13

1997 SPECIFICATIONS

The standard specifications of the State of Ohio, Department of Transportation, including changes and supplemental specifications listed in the proposal shall govern this improvement.

I hereby approve these plans and declare that the making of this improvement will require the closing to traffic of the highway and that detours will be provided as indicated on sheet 5.

Approved: *[Signature]*
 Date: *[Date]* District Deputy Director of Transportation

Approved: *[Signature]*
 Date: 4-30-02 Director, Department of Transportation



LAK-86-1.75
 025007
 DIST 12

PID #24820
 06/05/02

UNDERGROUND UTILITIES
 TWO WORKING DAYS
BEFORE YOU DIG
 CALL 1-800-362-2764 (TOLL FREE)
 OHIO UTILITIES PROTECTION SERVICE
 NON-MEMBERS
 MUST BE CALLED DIRECTLY

PLAN PREPARED BY:

OHIO DEPARTMENT OF
 TRANSPORTATION, DISTRICT 12
 PRODUCTION DEPARTMENT



STANDARD DRAWINGS				SUPPLEMENTAL SPECIFICATIONS	
GR-1.1M	10-21-97	TC-41.10	01-19-01	SS 863	10-12-99
GR-1.2M	01-03-96	TC-41.20	01-19-01		
GR-1.3M	11-30-94	TC-52.10	04-20-01		
GR-2.1M	04-14-98	TC-52.20	04-20-01		
DM-4.3	07-20-01				
DM-4.4	07-20-01	MT-101.60M	04-25-94		
		MT-105.10M	04-25-94		
		MT-105.11M	04-25-94		

FEDERAL PROJECT NO. NON-FEDERAL

PID NO. 24820

CONSTRUCTION PROJECT NO.

RAILROAD INVOLVEMENT NONE

LAK-86-1.75