H-1

H-12

SR 86
1.32

SA86

000122

LAKE COUNTY STATE HIGHWAY

SR-86

I.C.H. NO 153. SECTION
[PAINESVILLE TOWNSHIP]

PAINESVILLE-WARREN ROAD

ELEVATIONS REFER TO GEOLOGICAL SURVEY DATUM.
MARCH 18, 1916.
H. P. CUMINGS-RESIDENT ENGINEER.
A. B. WILSON - ASST. ENGINEER.

APPROVED _____
STATE HIGHWAY COMMISSIONER.

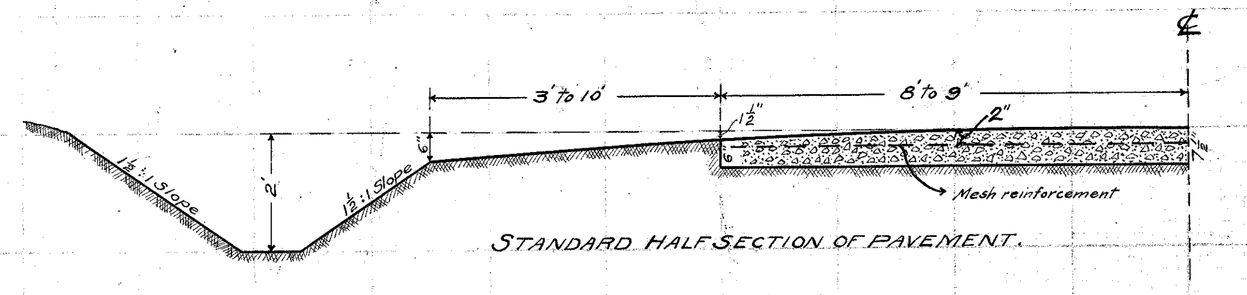

STANDARD HALF SECTION OF PAVEMENT.

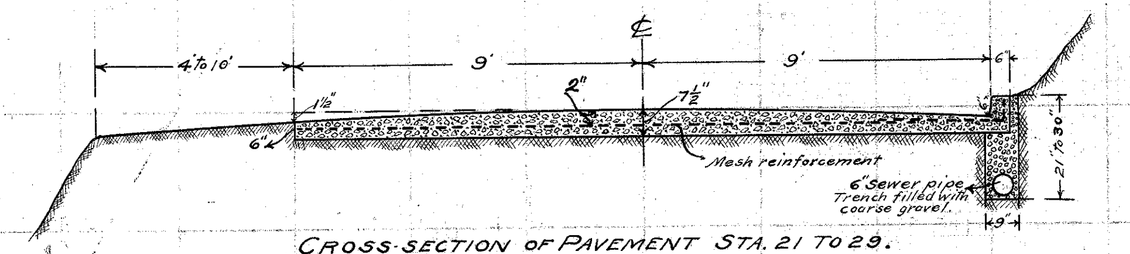

CROSS-SECTION OF PAVEMENT STA. 21 TO 29.
SHOWING CONCRETE CURB AND DRAIN PIPE.

APPROXIMATE QUANTITIES.

EXCAVATION	4834	cu. yds.
MESH REINFORCEMENT	7130	sq. yds
ARMORED JOINTS INCLUDING BITUMINOUS CUSHION	1840	lin. ft.
CONCRETE PAVEMENT	6951	sq. yds
" INTEGRAL CURB	800	lin. ft.
" MASONRY	7.6	cu. yds.
10" SEWER (VITRIFIED)	200	lin. ft.
12" "	350	" "
15" "	680	" "
12" GALVANIZED CORRUGATED IRON PIPE	176	" "
12" CAST IRON PIPE	36	" "
INLET BASINS	3	
" MANHOLES	1	
TREES REMOVED	5	
OLD CULVERT AT STA 35+20 TO BE REMOVED	1	
WATERING TROUGH AT STA. 26+10 TO BE LOWERED & RESET.		
ALL GUARD RAIL REMOVED DURING WORK TO BE REPLACED.		
6" SUB-DRAIN COMPLETE INCLUDING GRAVEL BACK-FILL	800	lin. ft.

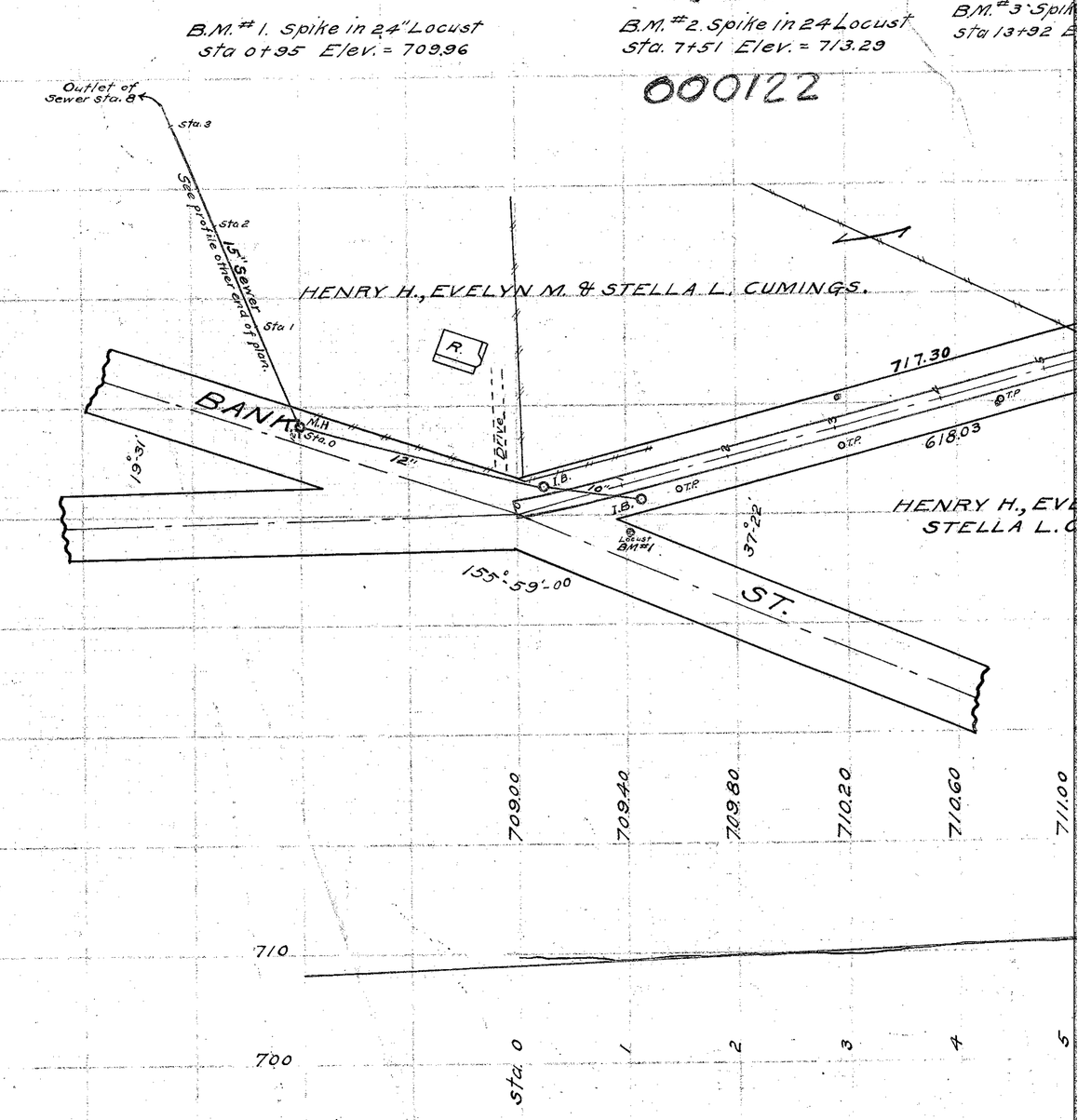

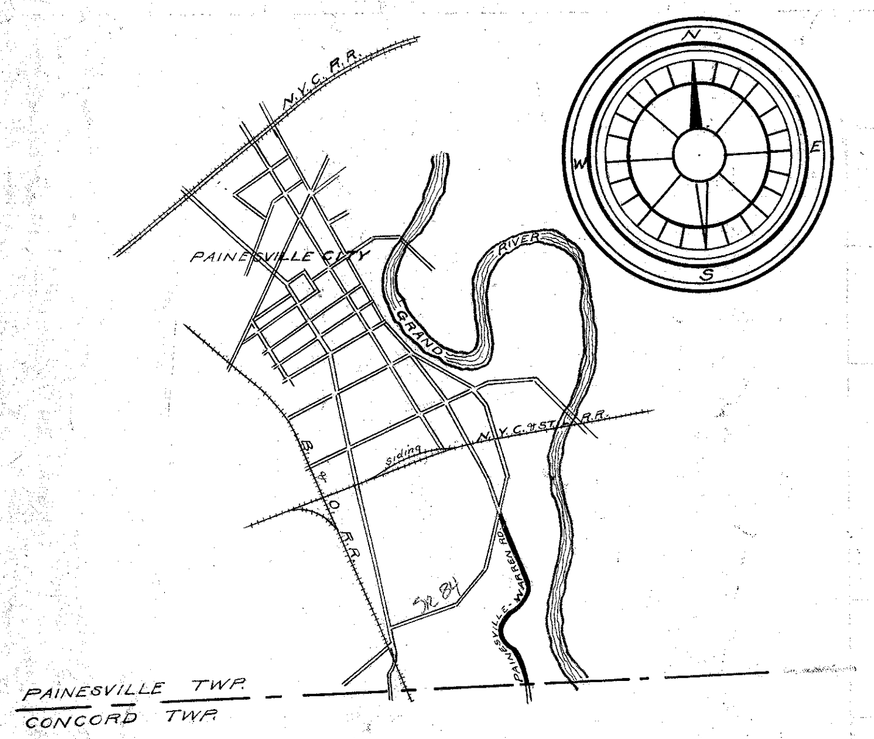

GENERAL PLAN OF
THE PAINESVILLE-WARREN RD.
PAINESVILLE TWP. LAKE CO. OHIO.
SCALE 2½" = 1 MILE.



CONSTRUCTION BUREAU
APR 10 1956
GROUND PHOTOLAB

SEC "G" PAINESVILLE-WARREN ROAD I.C.H 153 PET 2559 PAINESVILLE TWP. LAKE CO.

Tube 118
171 62 LAKE - 153 -G
1916