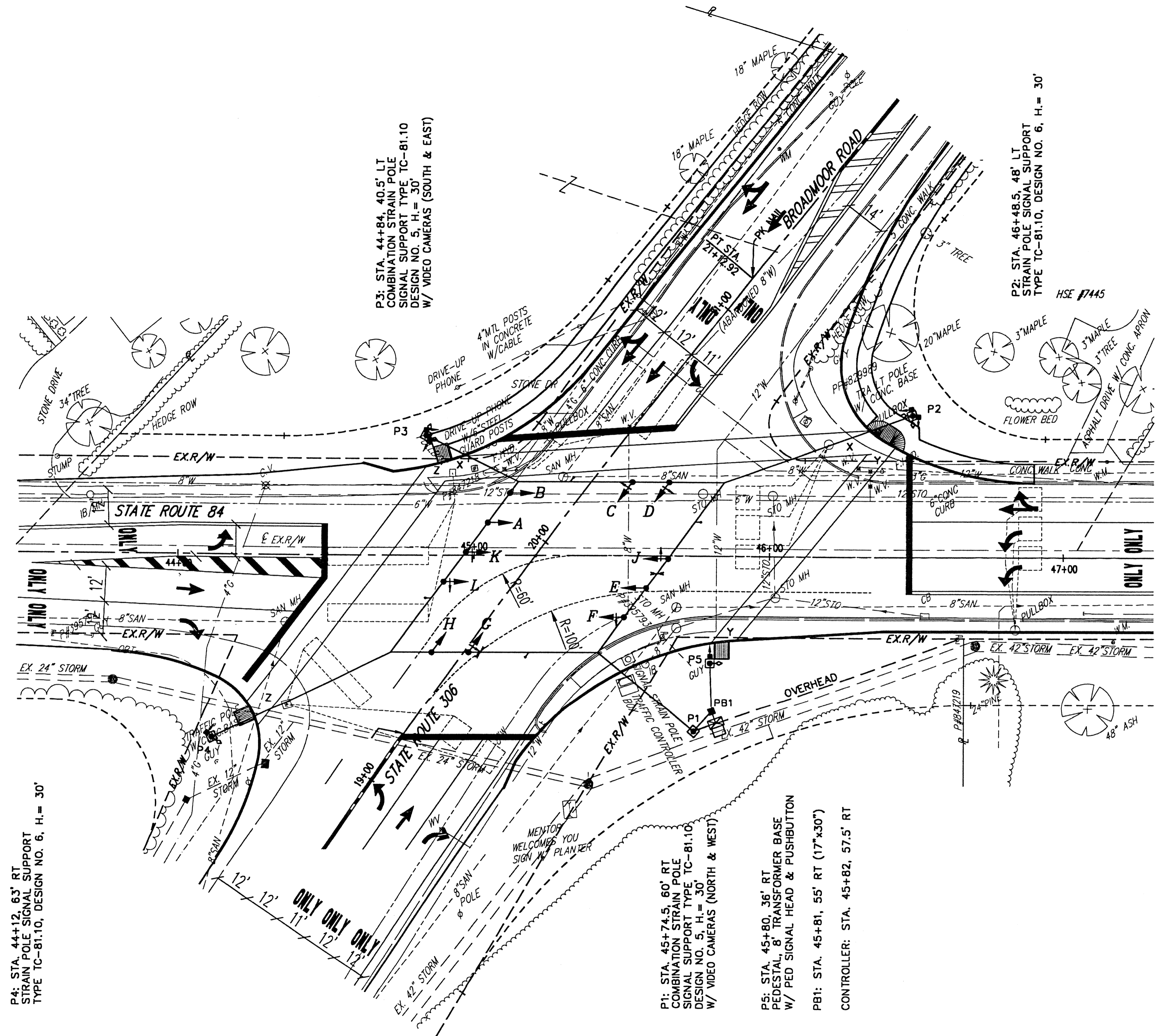


COPYRIGHT 08-04-00 CT CONSULTANTS, INC. H:\2000\00123\DWG\00123TC1.DWG - PLOT SCALE = 1:20 (PLOT 1)



P4: STA. 44+12, 63' RT
COMBINATION STRAIN SIGNAL SUPPORT
TYPE TC-81.10, DESIGN NO. 6, H. = 30'

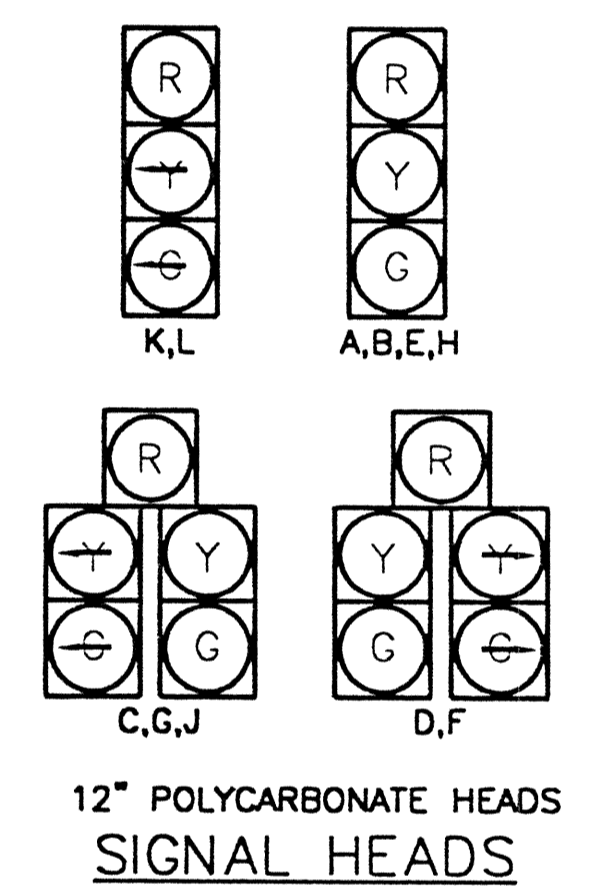

P3: STA. 44+84, 40.5' LT
COMBINATION STRAIN POLE
SIGNAL SUPPORT TYPE TC-81.10
DESIGN NO. 5, H. = 30'
W/ VIDEO CAMERAS (SOUTH & EAST)

P2: STA. 45+48.5, 48' LT
STRAIN POLE SIGNAL SUPPORT
TYPE TC-81.10, DESIGN NO. 6, H. = 30'

P1: STA. 45+74.5, 60' RT
COMBINATION STRAIN POLE
SIGNAL SUPPORT TYPE TC-81.10
DESIGN NO. 5, H. = 30'
W/ VIDEO CAMERAS (NORTH & WEST)

P5: STA. 45+80, 36' RT
PEDESTAL, 8' TRANSFORMER BASE
W/ PED SIGNAL HEAD & PUSHBUTTON

PB1: STA. 45+81, 55' RT (17"x30")
CONTROLLER: STA. 45+82, 57.5' RT



NOTE: CONTRACTOR SHALL RECONNECT OR INSTALL NEW INTERCONNECT CABLE TO THE CONTROLLER, AS DIRECTED BY THE ENGINEER.

LEGEND

- A - SIGNAL HEAD
- - CONFIRMATION LIGHT
- ▲ - PREEMPT DETECTOR



REV. NO.	DESCRIPTION	DATE	BY	CHK'D.

**STATE ROUTE 84
INTERIM WIDENING & RESURFACING
IMPROVEMENTS**

CITY OF MENTOR, LAKE COUNTY, OHIO

DATE: AUGUST, 2000
DRAWN BY: J.J.C./T.E.B.
CHECKED BY: C.C.H./A.E.P.
APPROVED BY: C.C.H./A.M.H.
F.B. No. PG.

SIGNALIZATION PLAN
S.R. 84 / S.R. 306 INTERSECTION

SCALE	
HOR. 1" = 20'	
VERT. —	
CONTRACT No.	
00123	
SHEET NO.	OF
67	74