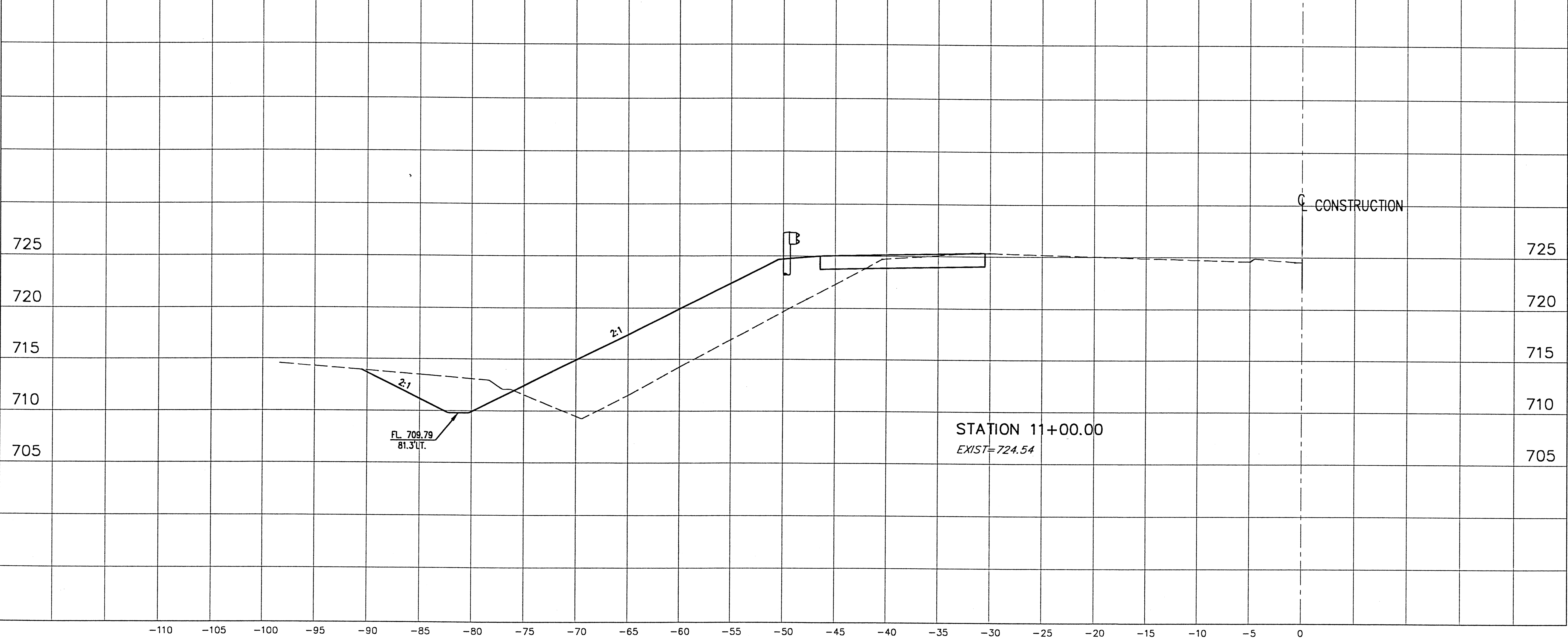
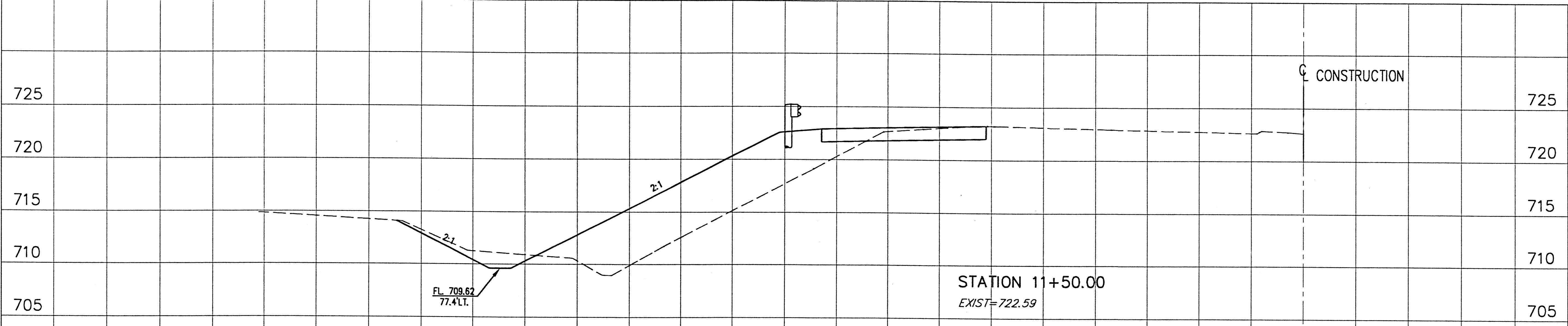



-110 -105 -100 -95 -90 -85 -80 -75 -70 -65 -60 -55 -50 -45 -40 -35 -30 -25 -20 -15 -10 -5 0



-110 -105 -100 -95 -90 -85 -80 -75 -70 -65 -60 -55 -50 -45 -40 -35 -30 -25 -20 -15 -10 -5 0

H:\2000\00123\DWG\306\03.DWG - PLOT SCALE = 1:5



CT Consultants
Engineers • Architects • Planners

| REV. NO. | DESCRIPTION | DATE | BY | CHK'D. |
|----------|-------------|------|----|--------|
| | | | | |
| | | | | |
| | | | | |

**STATE ROUTE 84
INTERIM WIDENING & RESURFACING
IMPROVEMENTS**
CITY OF MENTOR, LAKE COUNTY, OHIO

DATE: MARCH, 2000
DRAWN BY: J.J.C.
CHECKED BY: C.C.H.
APPROVED BY: C.C.H.
F.B. No. PG.

**S.R. 306 - CROSS SECTIONS
STA. 11+00 TO STA. 11+50**

| | |
|--------------|---------|
| SCALE | |
| HOR. | 1" = 5' |
| VERT. | 1" = 5' |
| CONTRACT No. | |
| 00123 | |
| SHEET NO. | OF |
| 46 | 74 |