

6-17

MINUTE
APR 1 1981

FED. RD. DIVISION	STATE	PROJECT	FISCAL YEAR
5	OHIO	STATE	

LAKE COUNTY
LAK 84-5.28

STATE OF OHIO
DEPARTMENT OF TRANSPORTATION
LAK 84-5.28
LAKE COUNTY
CITY OF WILLOUGHBY

1975 SPECIFICATIONS

THE STANDARD SPECIFICATIONS OF THE STATE OF OHIO DEPARTMENT OF TRANSPORTATION INCLUDING CHANGES AND SUPPLEMENTAL SPECIFICATIONS LISTED IN THE PROPOSAL SHALL GOVERN THIS IMPROVEMENT.

I HEREBY APPROVE THESE PLANS AND DECLARE THAT THE MAKING OF THIS IMPROVEMENT WILL NOT REQUIRE THE CLOSING TO TRAFFIC OF THE HIGHWAY AND THAT PROVISIONS FOR THE MAINTENANCE AND SAFETY OF TRAFFIC WILL BE AS SET FORTH ON THE PLANS AND ESTIMATES.

THE RIGHT OF WAY FOR THIS IMPROVEMENT WILL BE PROVIDED BY THE STATE OF OHIO.

- APPROVED Thomas M. Kull
DATE 4-29-75 DISTRICT DEPUTY DIRECTOR OF TRANSPORTATION
- APPROVED Robert B. Pfeifer
DATE 9-4-75 ENGINEER, BUREAU OF BRIDGES
- APPROVED E. J. Schaefer
DATE 9-23-75 ENGINEER, BUREAU OF ROADWAY DESIGN
- APPROVED John A. Ellis
DATE 9-23-75 ASSISTANT DEPUTY DIRECTOR FOR HIGHWAY DESIGN
- APPROVED D. W. Billingsley
DATE 9-24-75 ASSISTANT DEPUTY DIRECTOR FOR REAL ESTATE
- APPROVED Harold E. Nolan
DATE 9-23-75 ASSISTANT DEPUTY DIRECTOR FOR PROGRAM DEVELOPMENT
- APPROVED R. E. Butler
DATE 9-24-75 CHIEF ENGINEER, DESIGN
- APPROVED David L. Win
DATE 9-24-75 ASSISTANT DIRECTOR, DEPARTMENT OF TRANSPORTATION
- APPROVED Richard D. Jackson
DATE 9-24-75 DIRECTOR, DEPARTMENT OF TRANSPORTATION

CONVENTIONAL SIGNS

	EXISTING	PROPOSED
CONSTRUCTION LIMITS	---	---
RIGHT-OF-WAY LINE	---	---
CORPORATION LINE	---	---
CENTERLINE	---	---
PAVEMENT	---	---
GUARD RAIL	---	---
POLE - GUY WIRE	---	---
LIGHT POLE	---	---
GAS LINE - VALVE	---	---
WATER LINE - VALVE, HYDRANT	---	---
UNDERGROUND TELE. CABLE	---	---
SANITARY SEWER - MANHOLE	---	---
STORM SEWER - I.B., MANHOLE	---	---
REGULATORY SIGNS	---	---
TREES	---	---
STUMPS	---	---

INDEX OF SHEETS

TITLE SHEET		1
RETAINING WALL DETAILS (PLAN, ELEVATIONS & SECTIONS)		2
GENERAL SUMMARY & NOTES		3
PLAN & PROFILE	STA. 206+00 TO STA. 208+00	4
PLAN & PROFILE	STA. 208+00 TO STA. 210+50	5
PLAN & PROFILE	(OUTFALL SEWER)	6
PLAN & PROFILE	(OUTFALL SEWER)	7
DETAILS	(TIE BLOCK, ENCASEMENT & PAVEMENT)	8
CROSS-SECTIONS		9-11
PLAN - TRAFFIC CONTROL DEVICES		12

LINE DATA

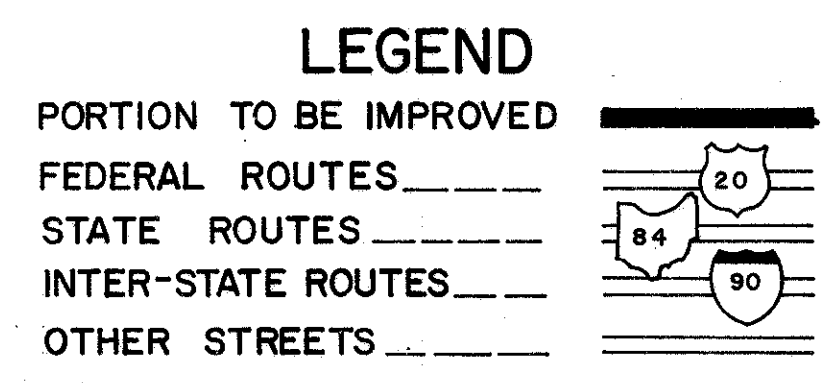
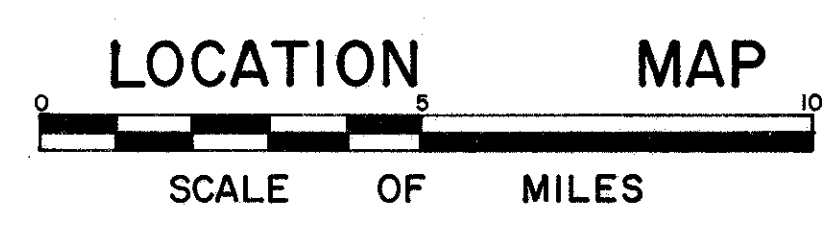
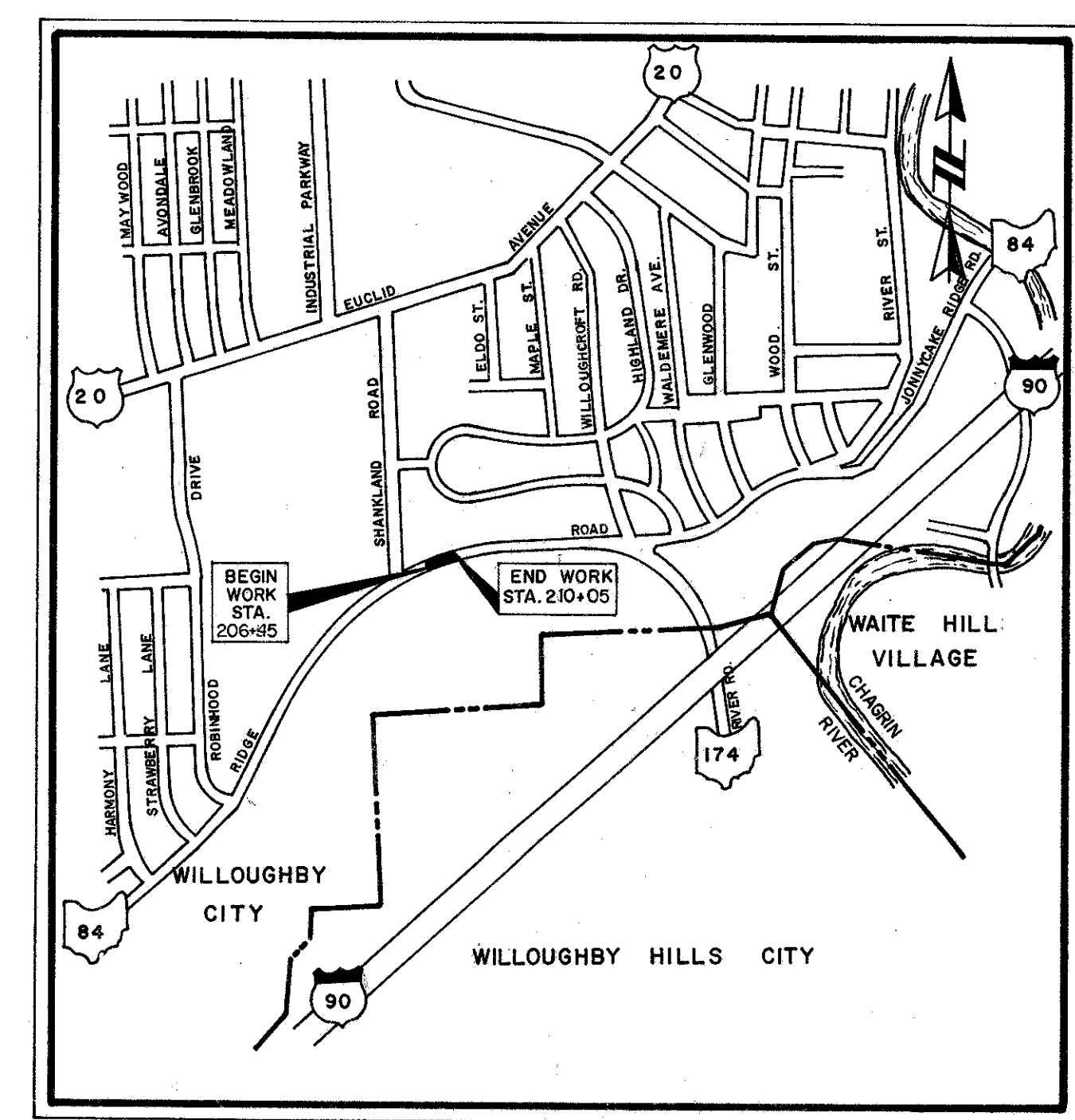
NET LENGTH OF PROJECT _____ 0.000 MILES

NET LENGTH OF WORK _____

BEGIN WORK _____ STA. 206+45

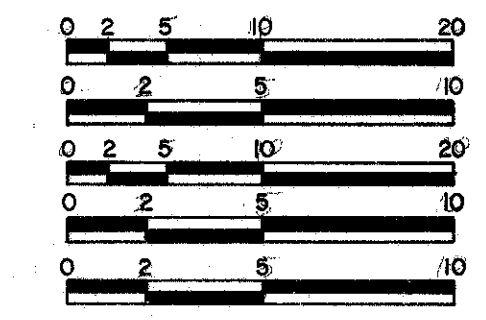
END WORK _____ STA. 210+05

NET LENGTH OF WORK _____ 360 LIN. FT. = 0.068 MILE



SCALES

PLAN (PG. 4 & 5)
" (PG. 6 & 7)
PROFILE HORIZONTAL (PG. 4 & 5)
" " (PG. 6 & 7)
PROFILE VERTICAL



PLANS PREPARED & QUANTITIES VERIFIED BY
COLPETZER WOODS CONSULTANTS, INC.
180 SOUTH STATE STREET, PAINESVILLE, OHIO 44077

FILE NO.	LAKE COUNTY	LAK 84-5.28
	DATE LETTING	197__
	CONTRACT NO.	

SUPPLEMENTAL PRINTS OF STANDARD CONSTRUCTION DRAWINGS		
CB-3	6-1-65	GR-2B
BP-7	1-1-66	HW-4
I-2A	6-6-69	MC-3
MC-4	6-13-69	MH-1
L-1	6-1-73	MH-3
BP-5	8-11-75	MH-5
BP-3	1-1-71	

SUPPLEMENTAL SPECIFICATIONS	
1001	9-20-72
941	11-28-73

000812