

114

G-19

FED. RD. DIVISION	STATE	PROJECT	
2	OHIO	STATE	33

LAKE COUNTY  
LAK. 84-19.26

REVISED  
AUG 11 1967  
GROUND PHOTO LAC

# STATE OF OHIO DEPARTMENT OF HIGHWAYS LAK.-84-19.26 LAKE COUNTY PAINESVILLE TOWNSHIP

## 1963 SPECIFICATIONS

The Standard Specifications of the State of Ohio Department of Highways including changes and Supplemental Specifications listed in the proposal shall govern this improvement.

The right of way for this improvement will be provided by the State of Ohio.

I hereby approve these plans and declare that the making of this improvement will require the closing to traffic of the highway except as noted on Sheet 3, and that detours will be provided as indicated on the plans.

Approved Charles M. Sprick  
Date 4-28-65 Division Deputy Director

Approved \_\_\_\_\_  
Date \_\_\_\_\_ Engineer of Bridges

Approved R.N. Roberts  
Date 6-8-65 Engineer of Location and Design

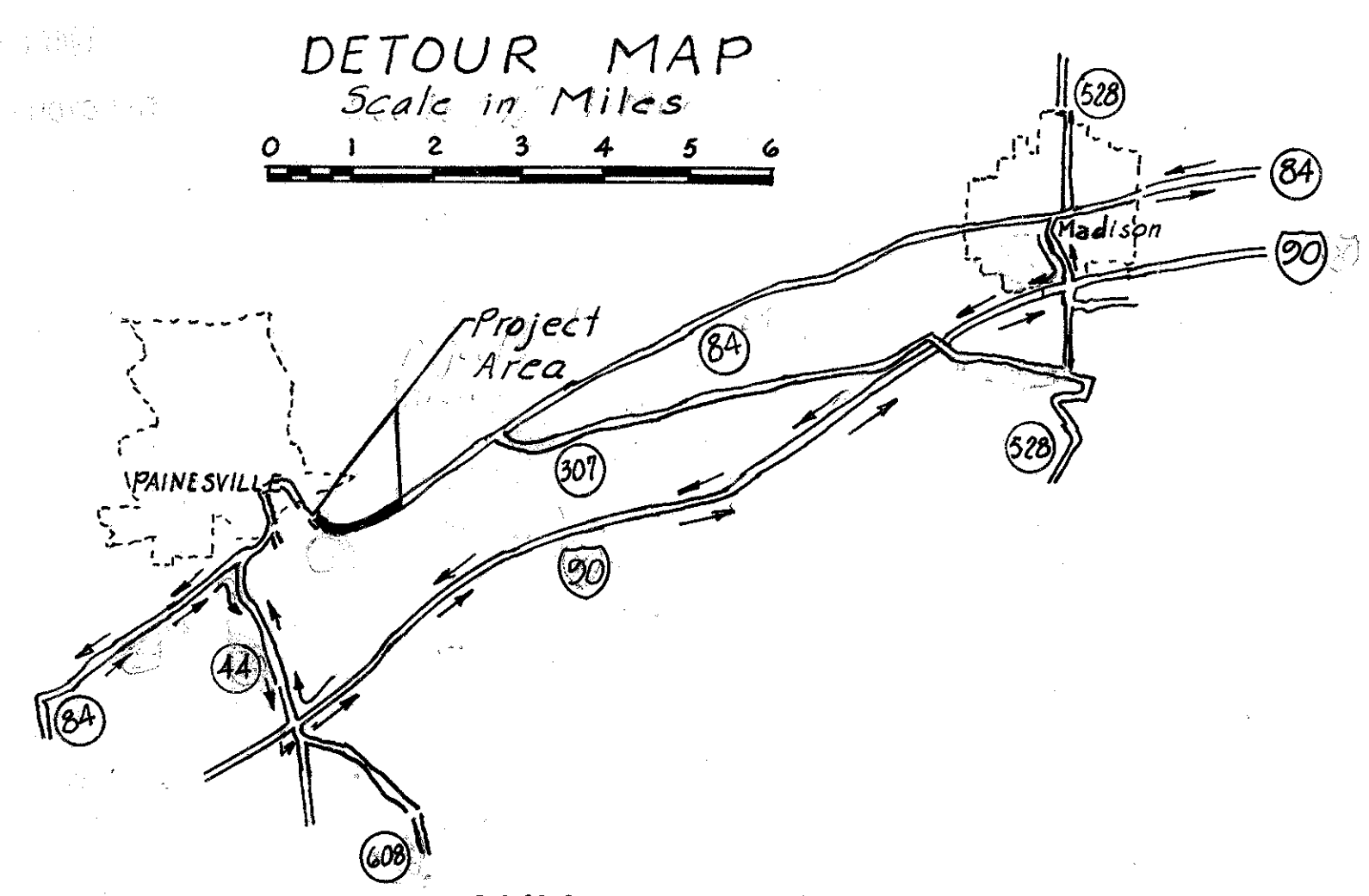
Approved W.E. Schultz  
Date 6-8-65 Deputy Director of Design and Construction

Approved T.H. Borrell  
Date 6-16-65 Deputy Director of Right of Way

Approved J.W. Wilson  
Date 6-15-65 Deputy Director of Planning and Programming

Approved \_\_\_\_\_  
Date \_\_\_\_\_ First Assistant Director

Approved P.E. Washburn  
Date 6/16/65 Director of Highways



### CONVENTIONAL SIGNS

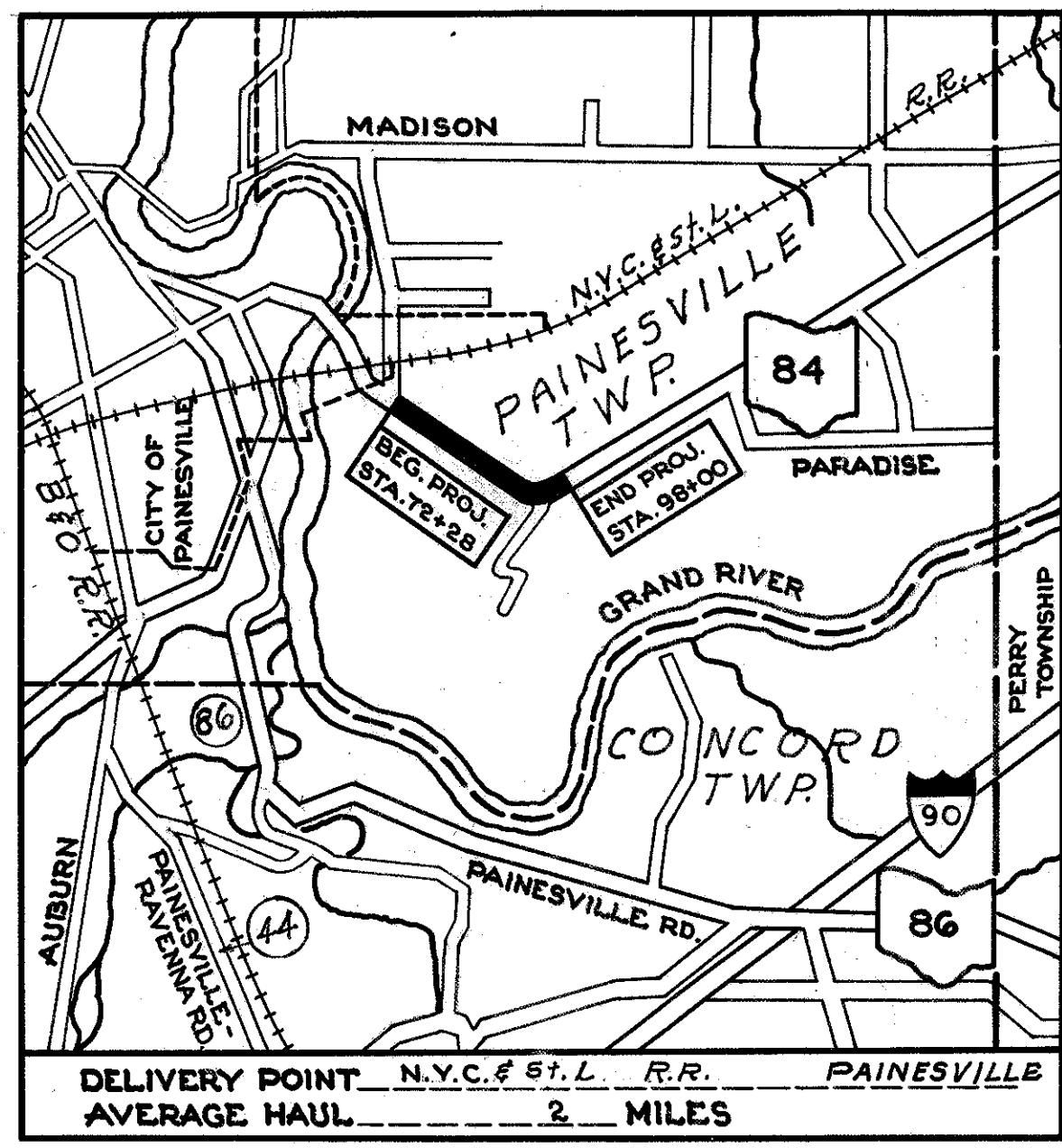
COUNTY LINE	-----
TOWNSHIP LINE	-----
CENTER LINE	-----
FENCE LINE	- x - x - x - x - x -
RAILROAD	-----
POWER POLES	o o o o o o
TELEPHONE POLES	o o o o o o
TREES OR STUMPS (EXISTING)	o o o o o o
TREES OR STUMPS (TO BE REMOVED)	x x x x x x

### INDEX OF SHEETS

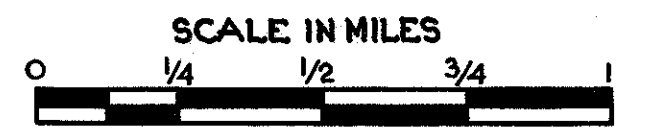
TITLE SHEET	1
TYPICAL SECTIONS	2
GENERAL NOTES	3
CALCULATIONS	4 & 5
GENERAL SUMMARY	6 & 7
PLAN & PROFILE	8, 9, 10, 11
EXTRA AREA DETAILS	12
DRIVEWAYS	13 & 14
CROSS SECTIONS - S.R. 84	15 to 29
CROSS SECTIONS - BRYN MAWR DR.	30
CROSS SECTIONS - BELLAIRE DR.	31
RIGHT OF WAY	32 & 33

### LINE DATA

S.R. 84  
LENGTH OF PROJECT:  
BEGIN PROJECT STA. 72+28  
END PROJECT STA. 98+00  
LENGTH OF PROJECT = 2,572' or 0.487 MILES  
65+09 - 72+28  
98+00 - 99+60 } ADD FOR WORK 879'  
LENGTH OF WORK = 3,451' or 0.653 MILES



### LOCATION PLAN



PORTION TO BE IMPROVED	=====
STATE ROADS	=====
OTHER ROADS	-----
DETOUR SHOWN THUS	----->

### SCALES

PLAN	1" = 50'
PROFILE HORIZONTAL	1" = 50'
PROFILE VERTICAL	1" = 10'

### STANDARD DRAWINGS

RI-1	9-1-64	I-1	11-15-60
B-T-70-71	11-15-60	HW-E	2-1-63
B-T-71R	3-2-53	I-8 C.B.	2-1-63
L-1	4-1-50	I-8 C.B.N#3	2-1-63
L-3	4-1-50	I-8 C.B.N#3-A	2-1-63
L-3-A	4-1-50	I-8 M.H.N#1	2-1-63
T-J	9-12-60	I-8 M.H.N#1-A	2-1-63
L-J N#1	7-1-55	I-8 M.H.N#2	2-1-63
G-7, 07	4-1-64	I-15 N#1	11-15-60
I-12	2-1-63		
DR-1	1-3-55		
T-35	1-2-56		

### SUPPLEMENTAL SPECIFICATIONS

I-212	Rev. 6-23-61		

FILE NO	LAKE COUNTY	LAK. 84-19.26
	DATE OF LETTING	19
	CONTRACT NO	