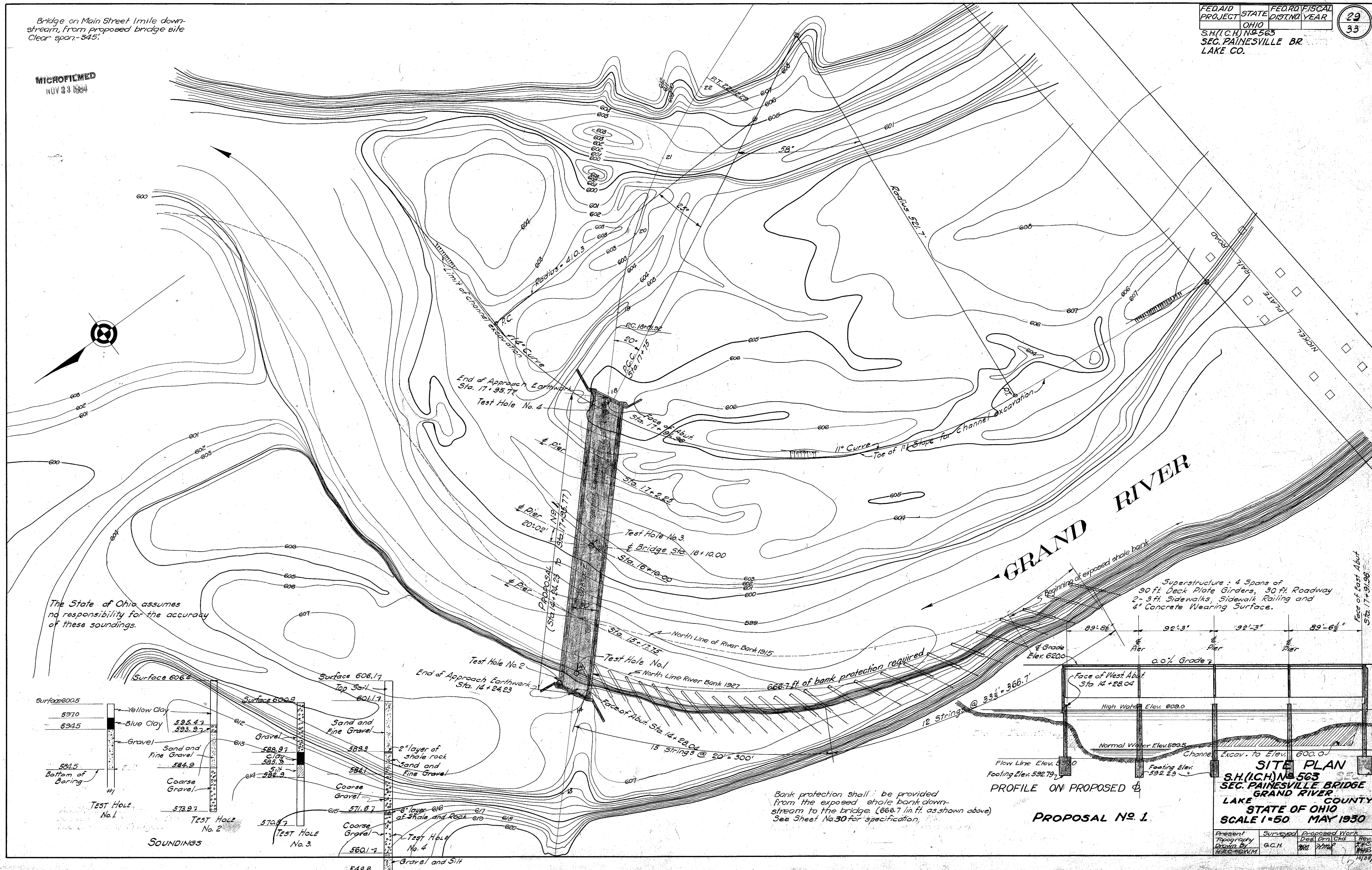


Bridge on Main Street 1 mile down-stream, from proposed bridge site
Clear span-345'

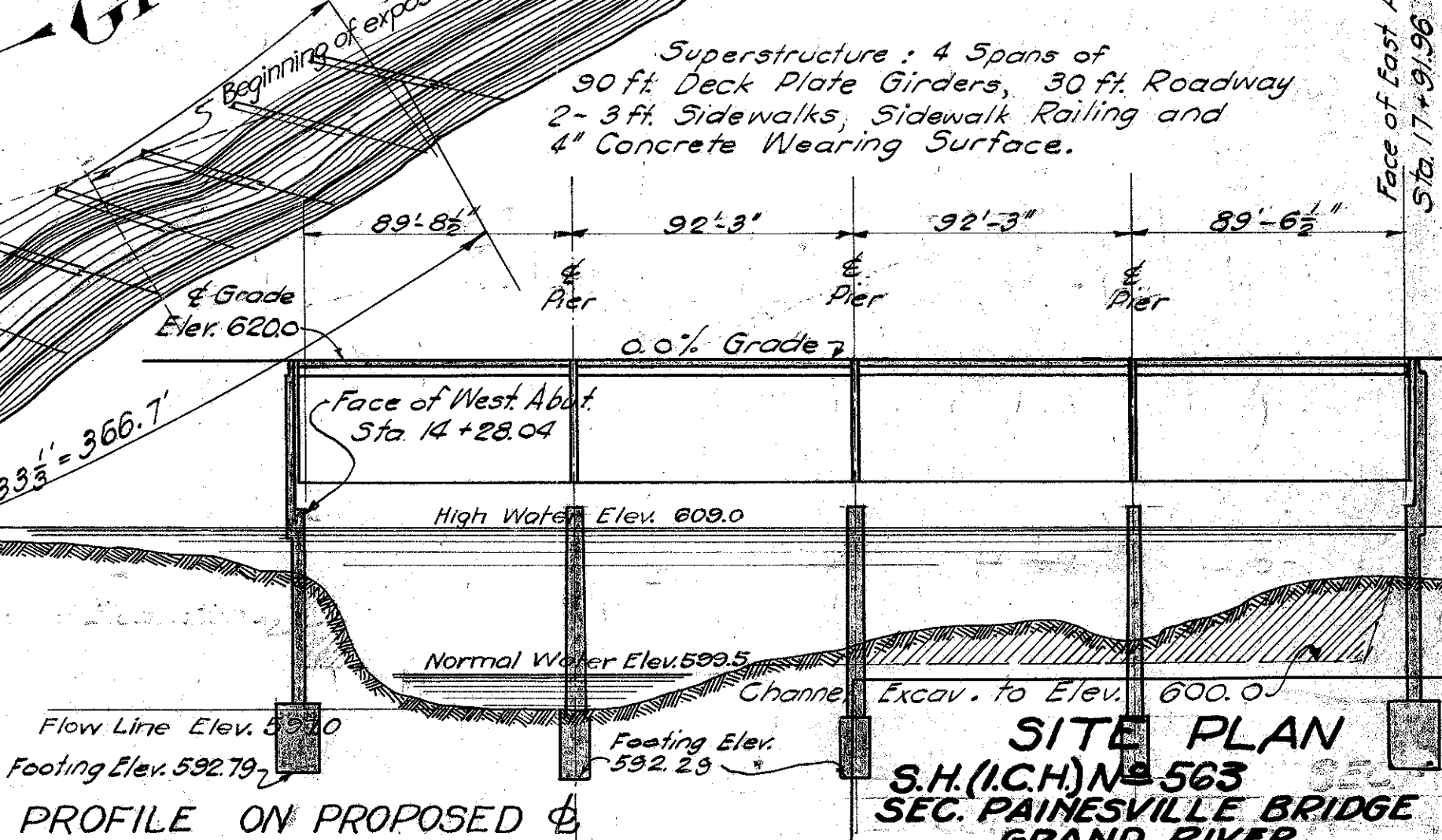
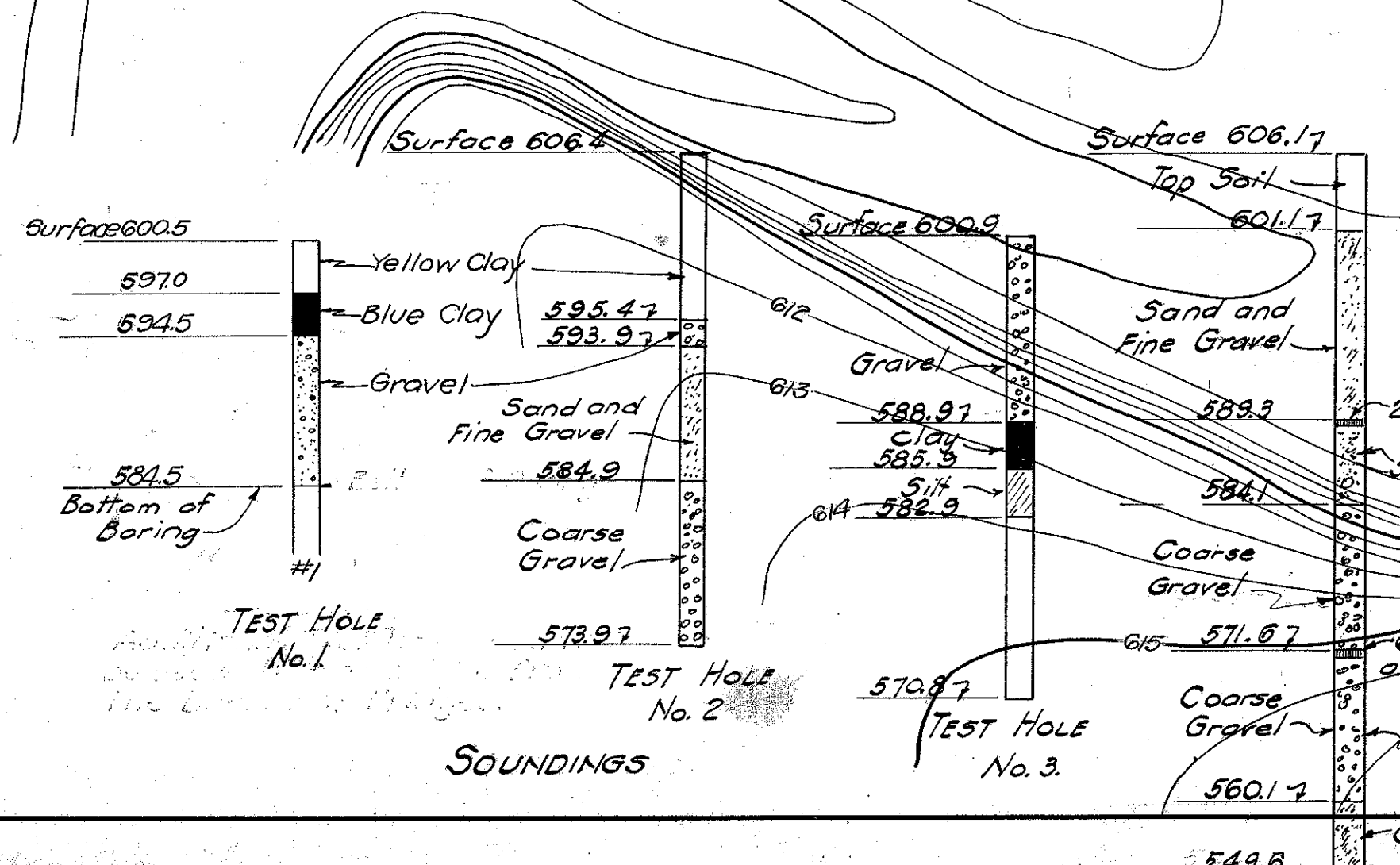
FED.AID PROJECT	STATE	FED.RD. DISTNO.	FISCAL YEAR
	OHIO		
S.H.(I.C.H.) No. 563			
SEC. PAINESVILLE BR. LAKE CO.			

29
33

MICROFILMED
NOV 23 1964



The State of Ohio assumes no responsibility for the accuracy of these soundings.



Bank protection shall be provided from the exposed shale bank down-stream to the bridge (666.7 lin. ft. as shown above) See Sheet No. 30 for specification.

PROPOSAL No. 1

SITE PLAN
S.H.(I.C.H.) No. 563
SEC. PAINESVILLE BRIDGE
GRAND RIVER
LAKE COUNTY
STATE OF OHIO
SCALE 1"=50' MAY 1930

Present Topography Drawn By	Surveyed	Proposed Work	Rev.
W.A.C. MOYER	G.C.H.	Des. [Blank] [Blank] [Blank]	A.F.C. [Blank]
		W.M. [Blank] [Blank] [Blank]	10/28/30