

-0+65 -0+60 -0+55 -0+50 -0+45 -0+40 -0+35 -0+30 -0+25 -0+20 -0+15 -0+10 -0+05 0+00 0+05 0+10 0+15 0+20 0+25 0+30 0+35 0+40 0+45 0+50 0+55

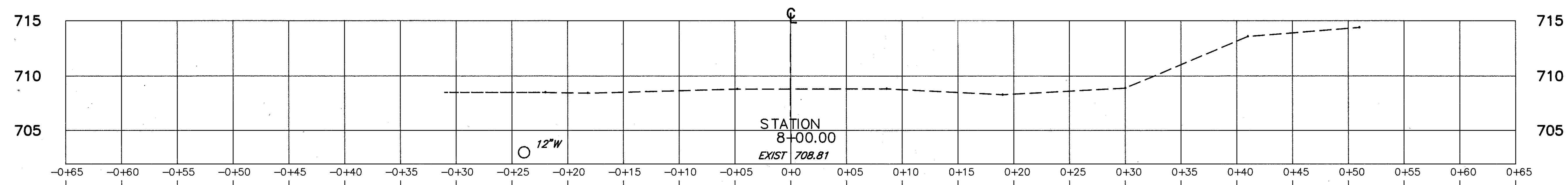
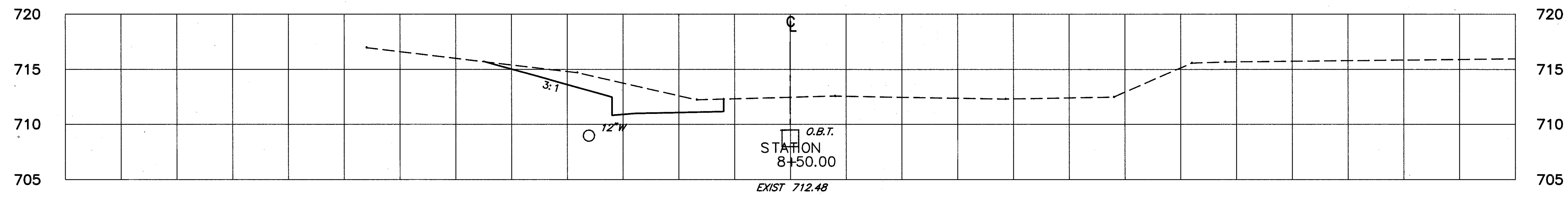
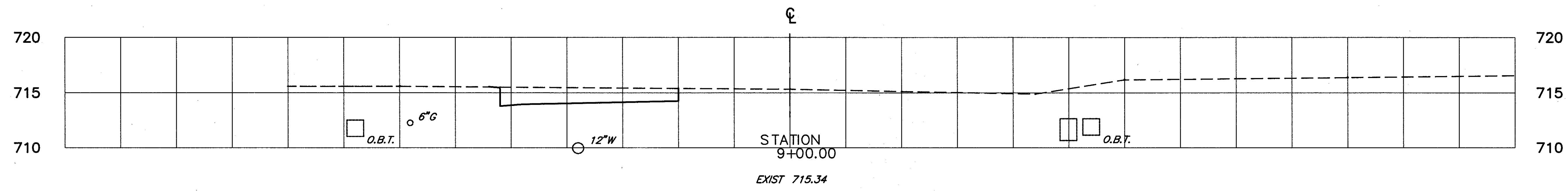
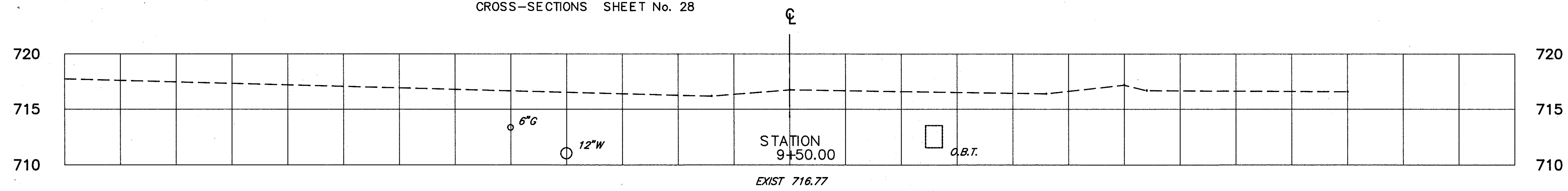
CALC. BY CCH  
 DATE 4/5/90  
 CHKD. BY RDB  
 DATE 4/12/90

LAK 84 - 17.20

OHIO  
 FHWA REGION 5

31  
 53

SEE S.R. 84  
 CROSS-SECTIONS SHEET No. 28



END AREA		VOLUME	
CUT	FILL	CUT	FILL
		59	0
0	0		
		25	0
27	0		
		50	0
		30	0.0
9	0		
0	0		
		0	0
0	0		

STA. 8+15 LT. AHEAD  
 BACK

CROSS SECTIONS STA. 8+00 TO STA. 9+50

LIBERTY STREET