

-0+65 -0+60 -0+55 -0+50 -0+45 -0+40 -0+35 -0+30 -0+25 -0+20 -0+15 -0+10 -0+05 0+00 0+05 0+10 0+15 0+20 0+25 0+30 0+35 0+40 0+45 0+50 0+55

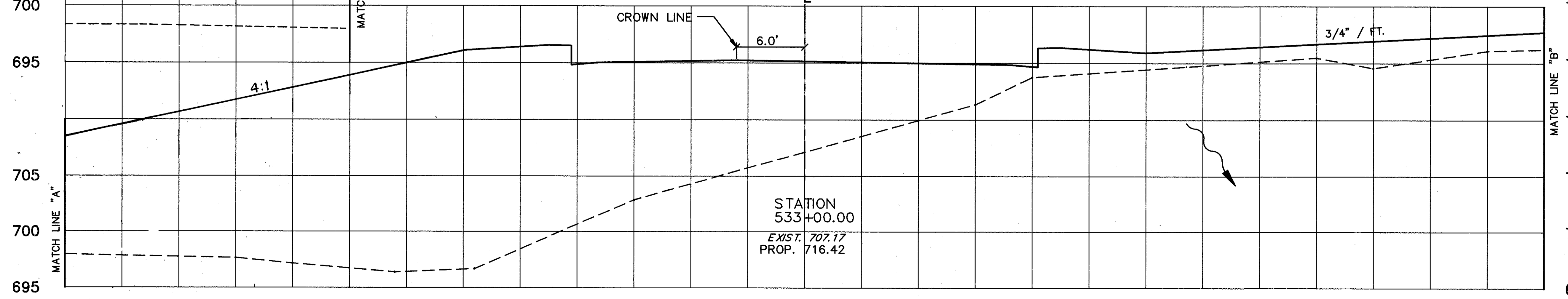
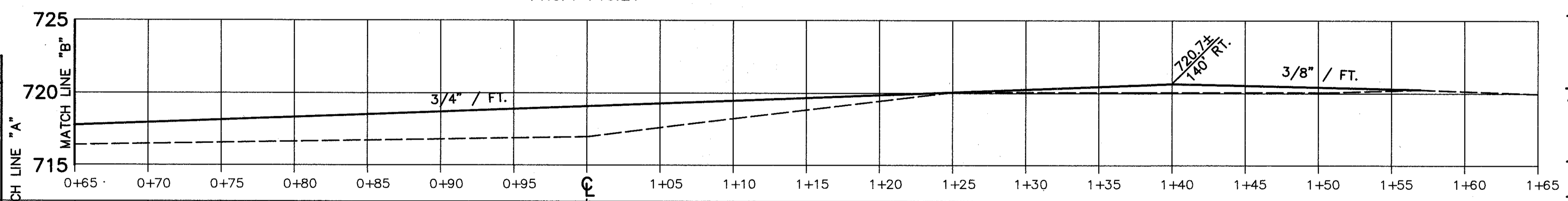
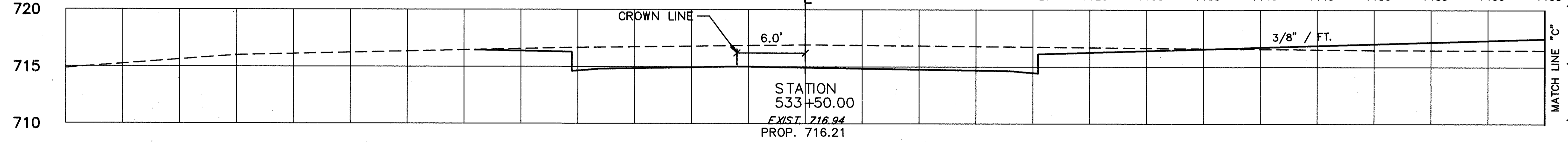
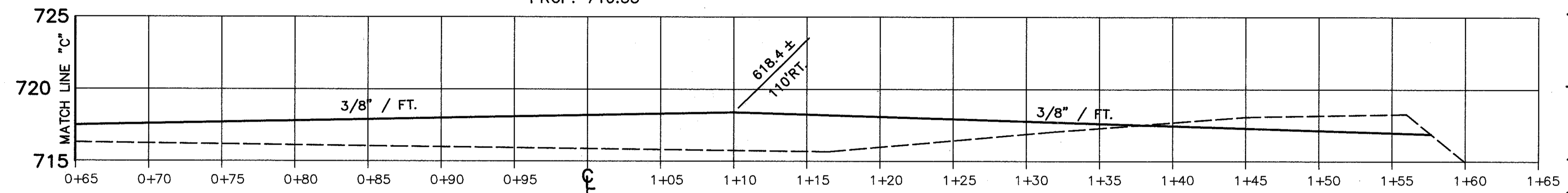
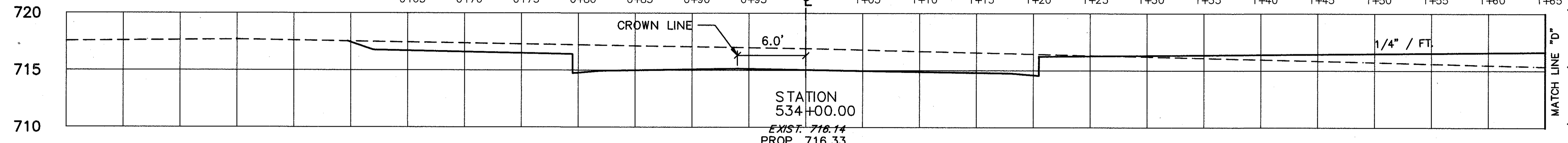
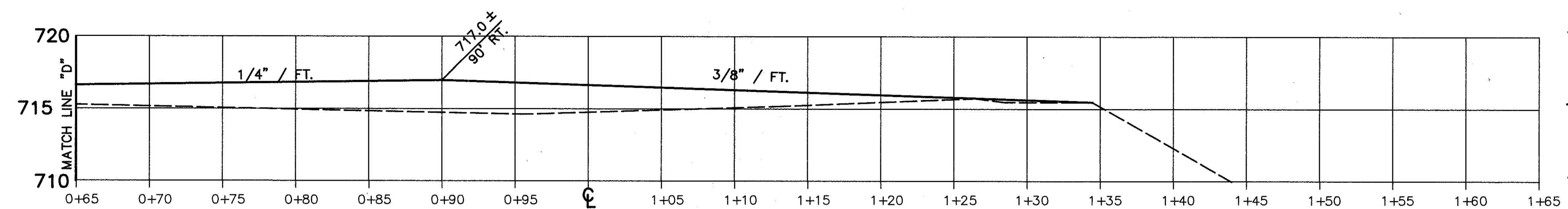
CALC. BY CCH
DATE 4/5/89
CHKD. BY BDB
DATE 4/12/89

LAK 84 - 17.20

OHIO

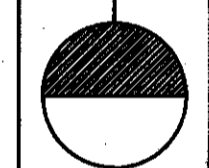
FHWA REGION 5

27
53



-0+65 -0+60 -0+55 -0+50 -0+45 -0+40 -0+35 -0+30 -0+25 -0+20 -0+15 -0+10 -0+05 0+00 0+05 0+10 0+15 0+20 0+25 0+30 0+35 0+40 0+45 0+50 0+55 0+60 0+65

| END AREA | VOLUME | |
|----------|--------|----------|
| | CUT | FILL |
| | | 234 100 |
| 99 | 108 | |
| | | 192 225 |
| 108 | 135 | |
| | | 100 1338 |
| 0 | 1310 | |
| | | 0 1469 |



STATE ROUTE 84