

-0+65 -0+60 -0+55 -0+50 -0+45 -0+40 -0+35 -0+30 -0+25 -0+20 -0+15 -0+10 -0+05 0+00 0+05 0+10 0+15 0+20 0+25 0+30 0+35 0+40 0+45 0+50 0+55

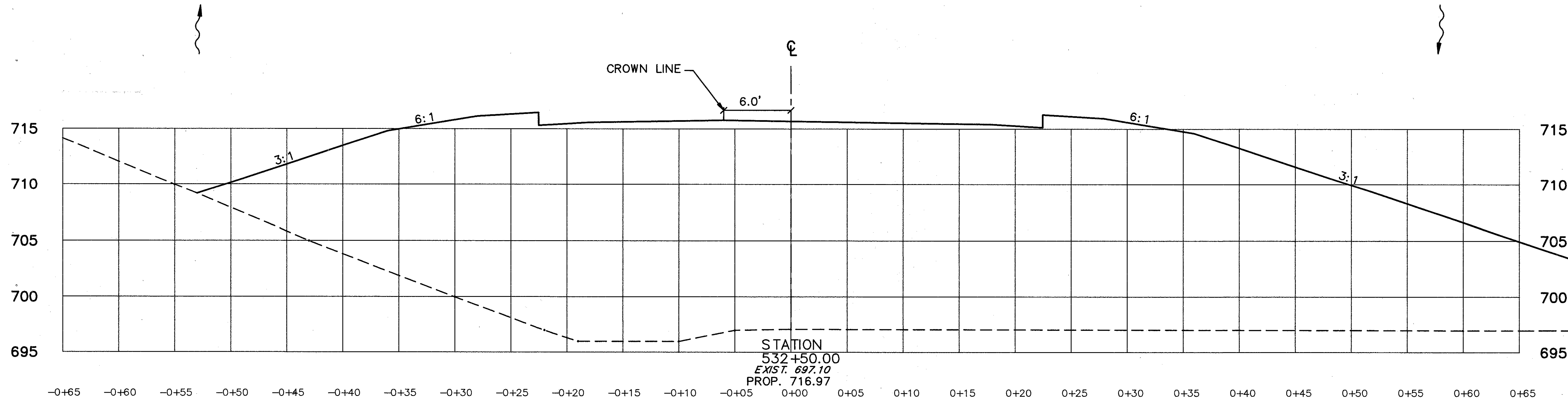
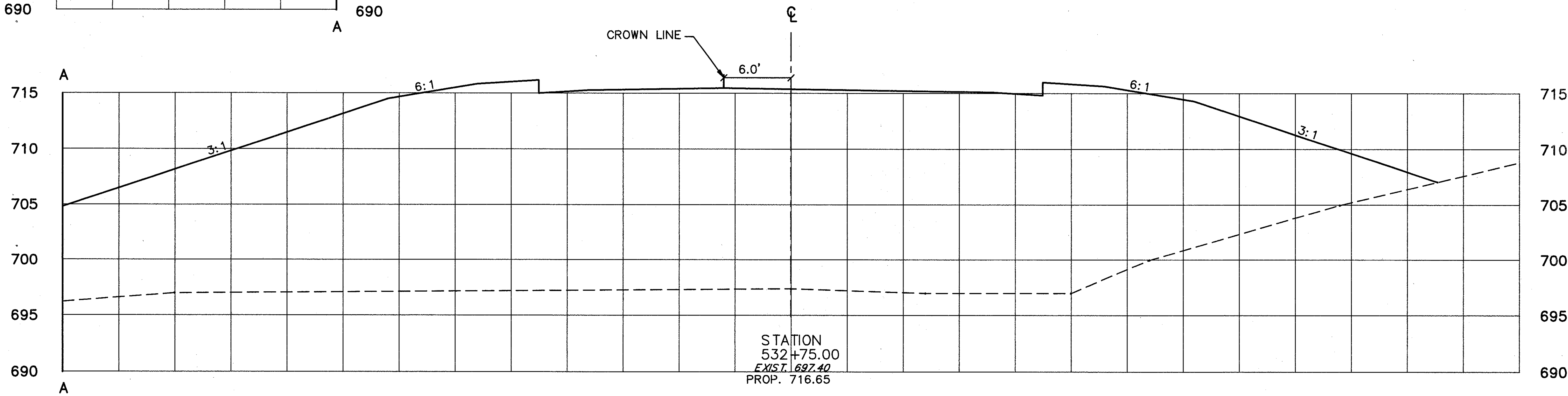
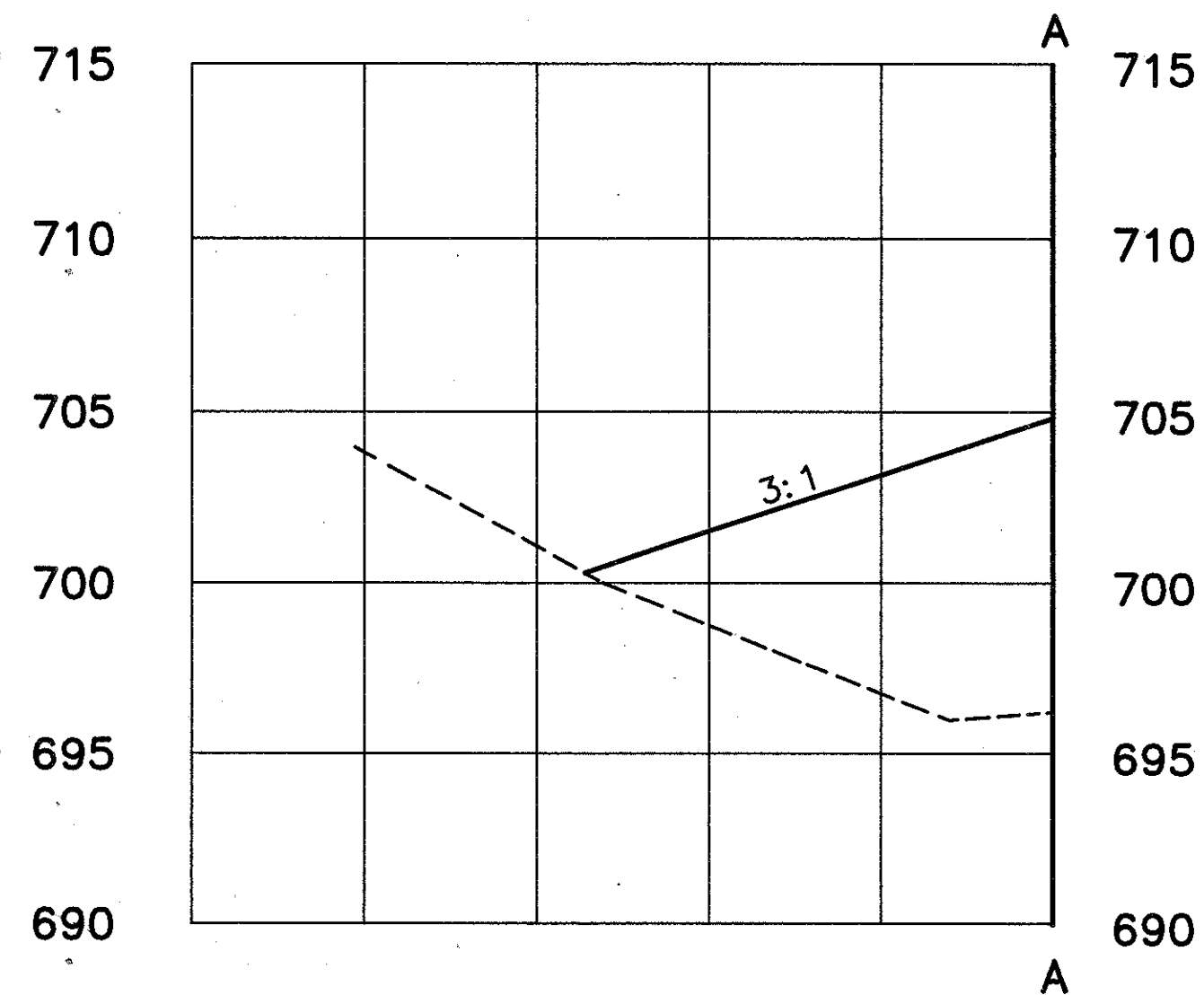
CALC. BY CCH
 DATE 4/5/89
 CHKD. BY RDB
 DATE 4/12/89

LAK 84 - 17.20

OHIO

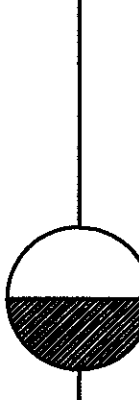
FHWA REGION 5

26
53



END AREA		VOLUME	
CUT	FILL	CUT	FILL
0	1863		
		0	1738
0	1890		

EXCAVATION 100 C.Y.
 EMBANKMENT 4545 C.Y.



STATE ROUTE 84