

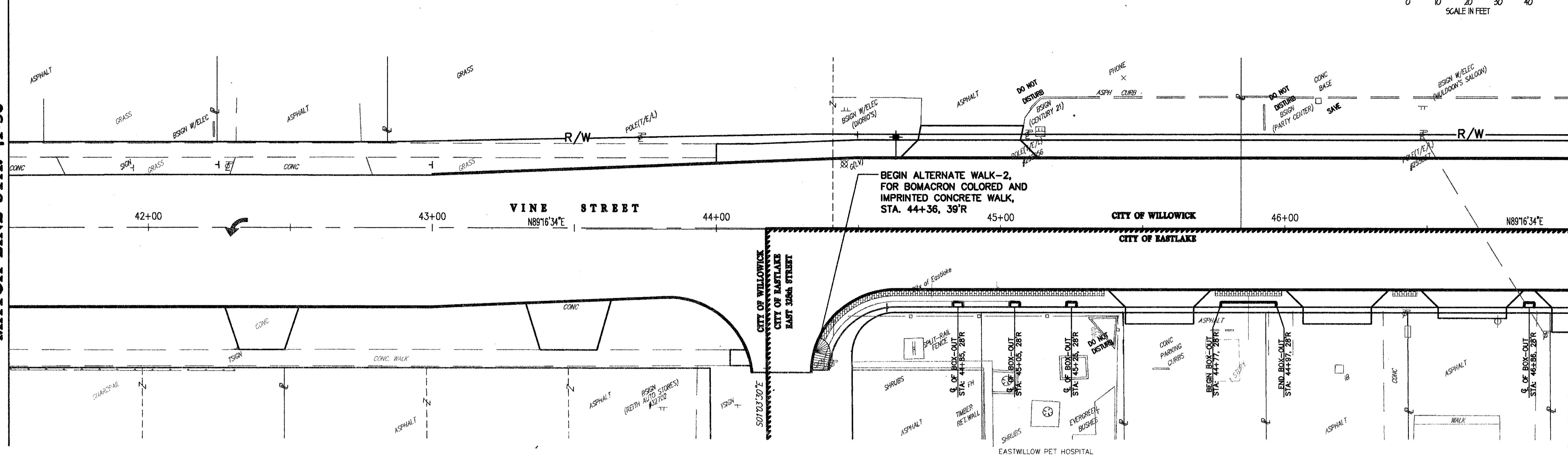


SURVEY CONTROL POINT
 DRILL HOLE ON STONE IN MON.
 N: 721603.56
 E: 2253697.91
 INTERSECTION OF WILLOWICK DRIVE
 AND VINE STREET



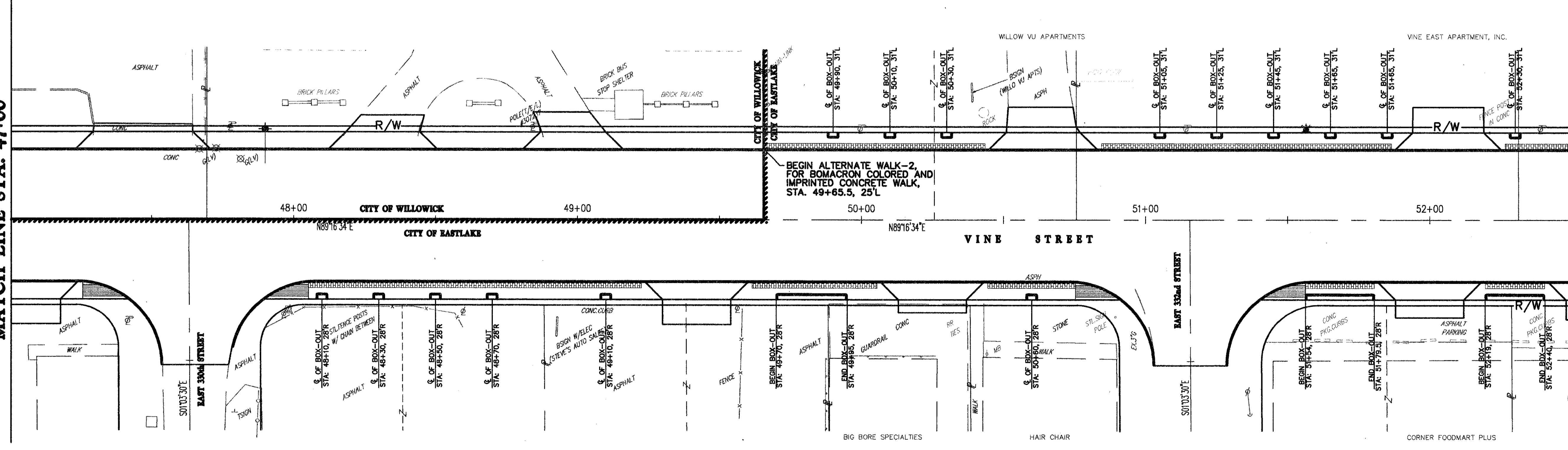
MATCH LINE STA. 41+50

MATCH LINE STA. 47+00



MATCH LINE STA. 47+00

MATCH LINE STA. 52+50



SUBMISSIONS / REVISIONS

**VINE STREET (S.R. 640) ROADWAY
 WIDENING IMPROVEMENTS**
 CITY OF EASTLAKE, LAKE COUNTY, OHIO
**ALTERNATE STREETSCAPE BID ITEMS
 PLAN SHEET**
 STA. 41+50 TO STA. 52+50

CT Consultants, Inc.
 Engineers • Architects • Planners
 Willoughby • Mentor • Columbus • North Canton • Youngstown

DATE:	MARCH, 2000
DRAWN BY:	K.L.D.
CHECKED BY:	J.M.B.
APPROVED BY:	
SCALE:	HOR. 1" = 20'
VERT:	
CONTRACT NO.	9840624
SHEET NO.	OF
51	52