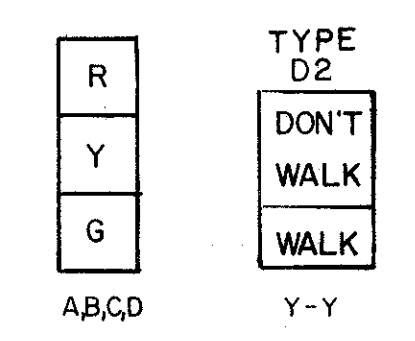
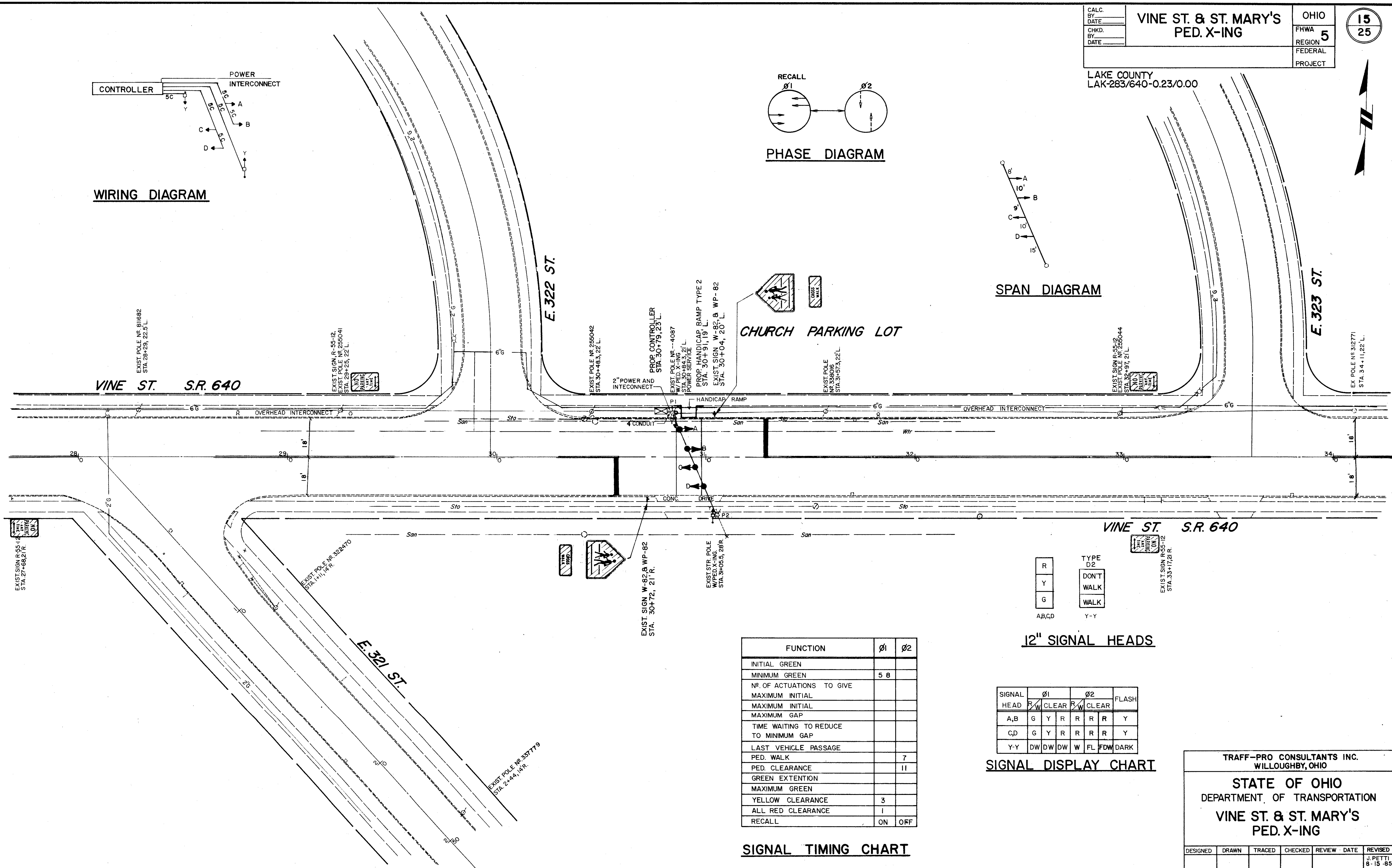
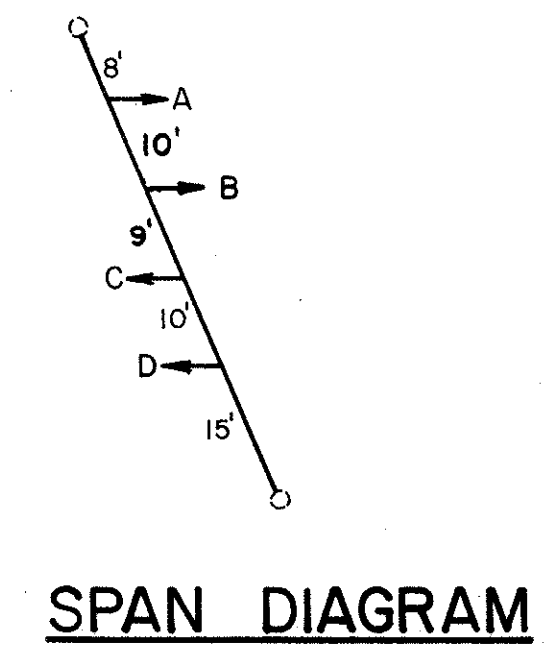
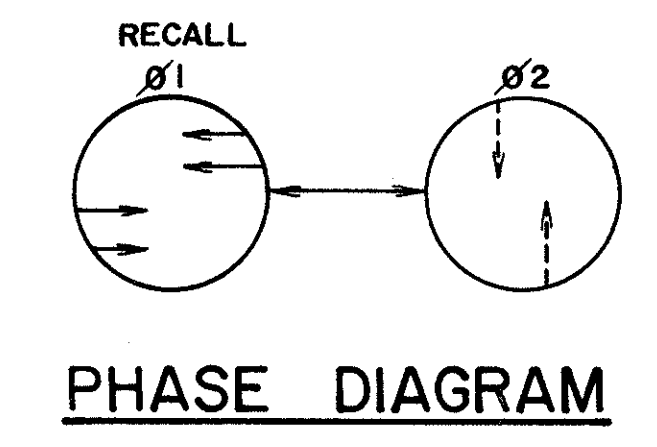
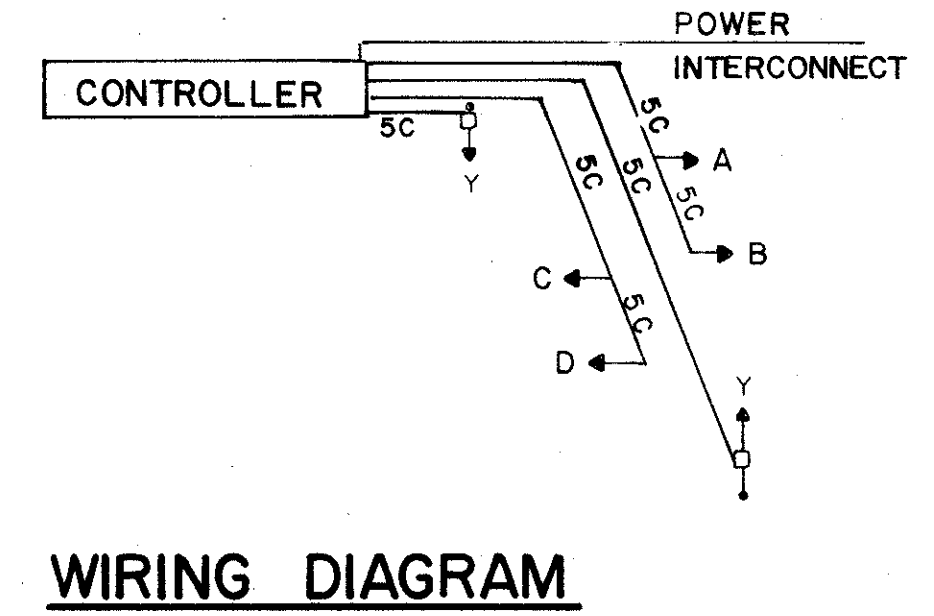


VINE ST. & ST. MARY'S
PED. X-ING
LAKE COUNTY
LAK-283/640-0.23/0.00



SIGNAL DISPLAY CHART

SIGNAL HEAD	Ø1	Ø2	FLASH
A, B	G Y R R R R	R R Y	Y
C, D	G Y R R R R	R R Y	Y
Y-Y	DW DW DW W	FL FDW	DARK

SIGNAL TIMING CHART

FUNCTION	Ø1	Ø2
INITIAL GREEN		
MINIMUM GREEN	5	8
NO. OF ACTUATIONS TO GIVE		
MAXIMUM INITIAL		
MAXIMUM INITIAL		
MAXIMUM GAP		
TIME WAITING TO REDUCE TO MINIMUM GAP		
LAST VEHICLE PASSAGE		
PED. WALK		7
PED. CLEARANCE		11
GREEN EXTENSION		
MAXIMUM GREEN		
YELLOW CLEARANCE	3	
ALL RED CLEARANCE	1	
RECALL	ON	OFF

TRAFF-PRO CONSULTANTS INC.
WILLOUGHBY, OHIO

STATE OF OHIO
DEPARTMENT OF TRANSPORTATION

VINE ST. & ST. MARY'S
PED. X-ING

DESIGNED	DRAWN	TRACED	CHECKED	REVIEW	DATE	REVISED
						J. PETTI 8-15-85