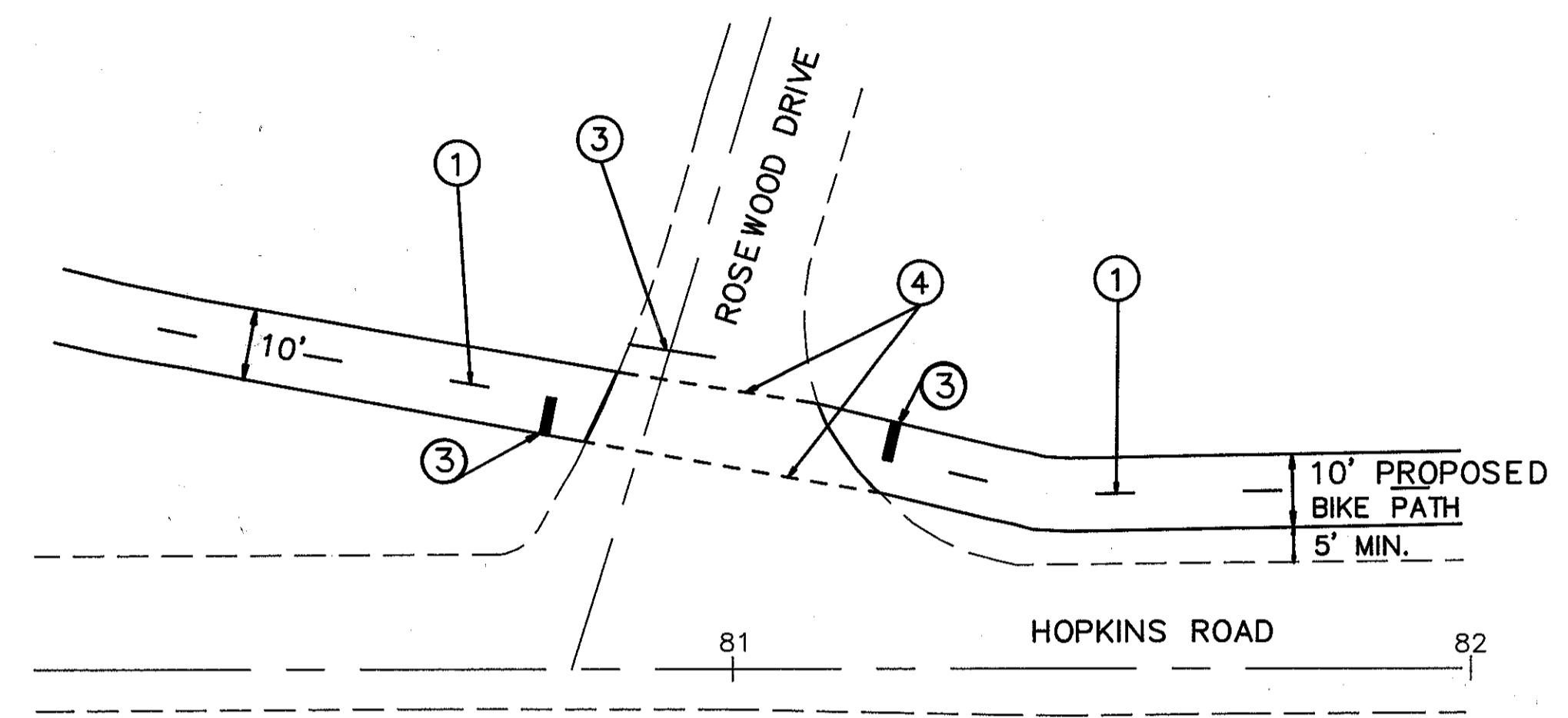
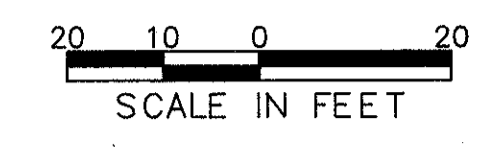


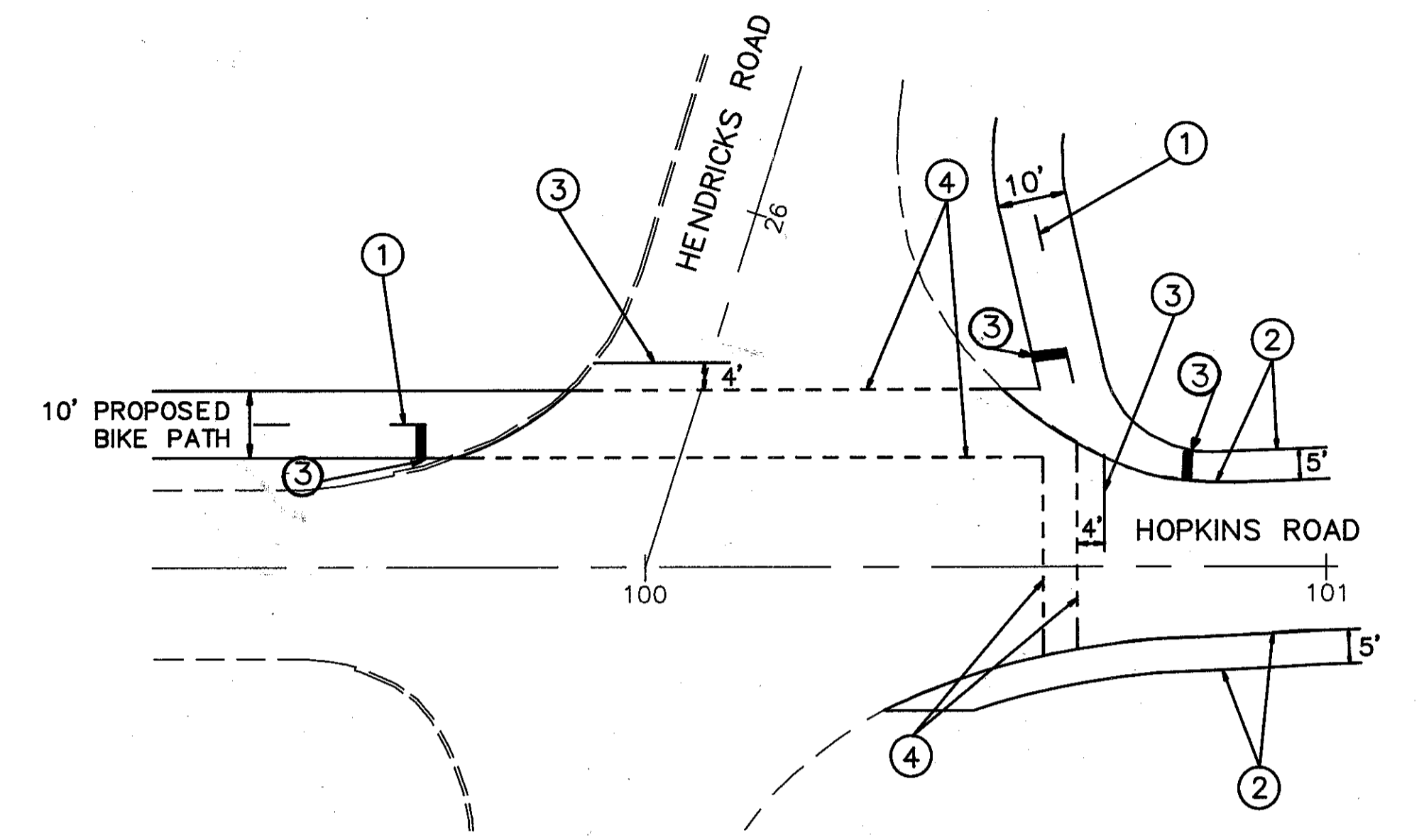
# PAVEMENT MARKING DETAILS



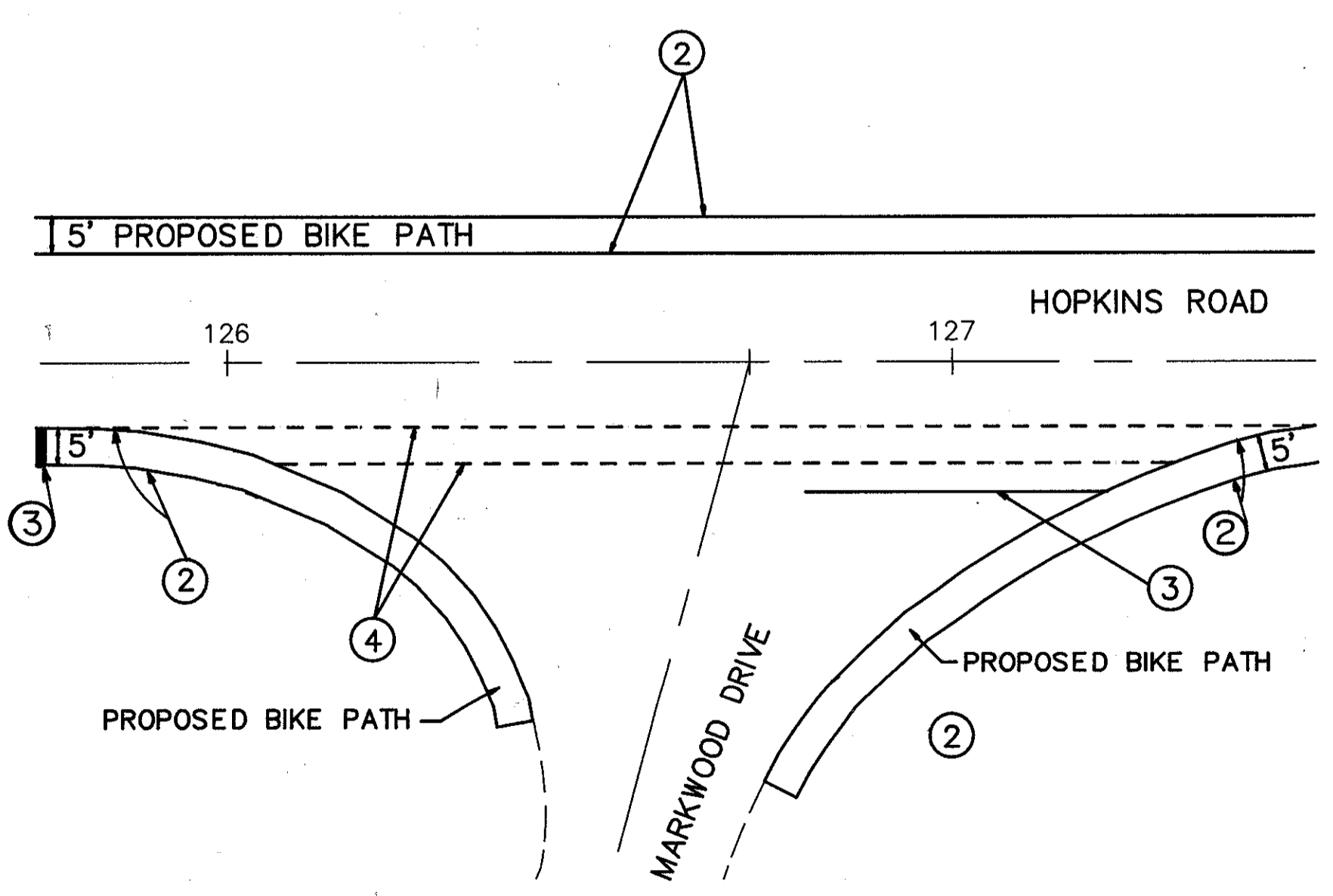
**INTERSECTION**  
HOPKINS ROAD & ROSEWOOD DRIVE

- LEGEND**
- ① ITEM 642 4" YELLOW CENTER LINE, AS PER PLAN
  - ② ITEM 642 4" WHITE EDGE LINE
  - ③ ITEM 642 STOP LINE
  - ④ ITEM 642 4" WHITE DOTTED LINES

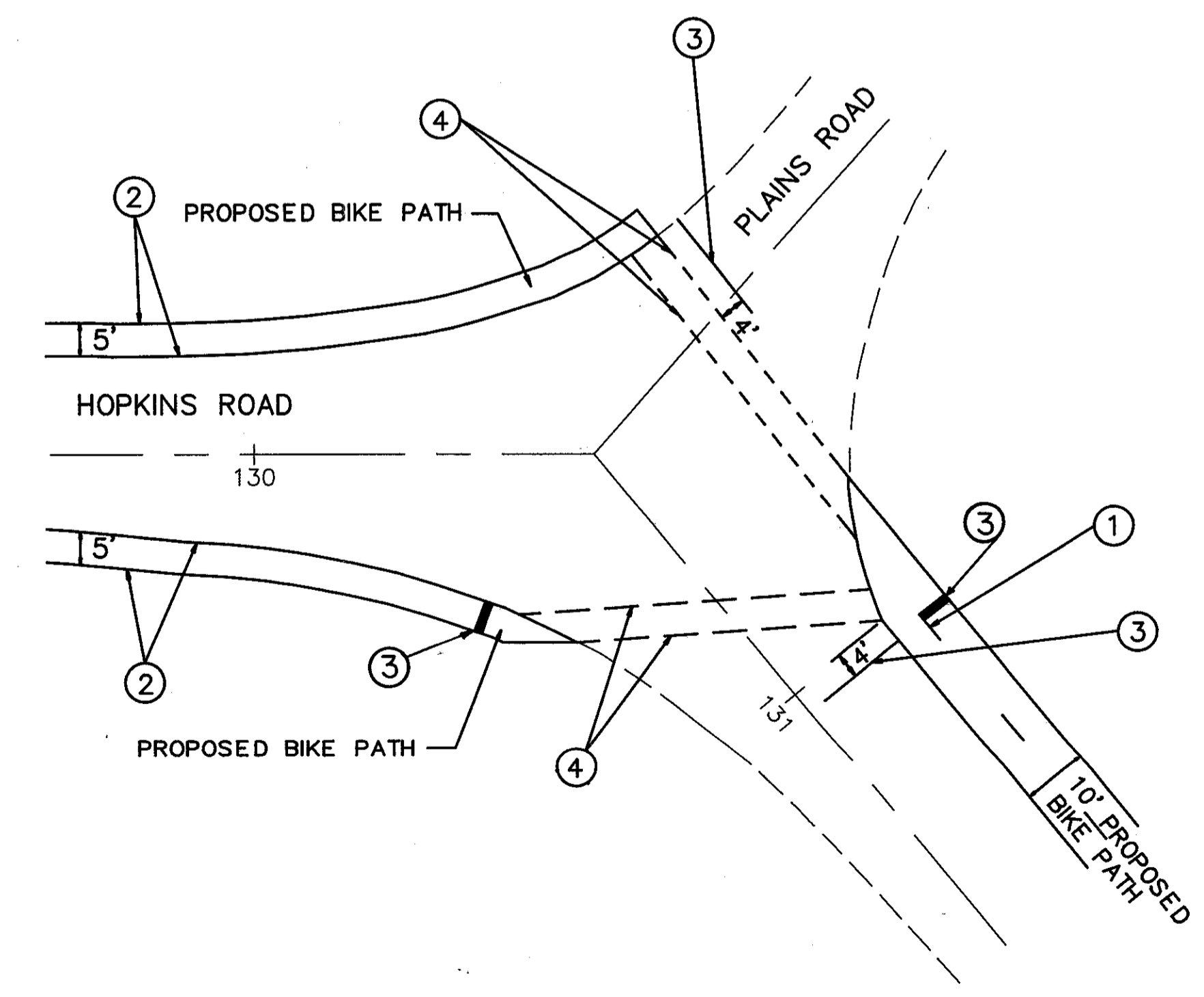
FOR PAVEMENT MARKING QUANTITIES SEE THIS SHEET



**INTERSECTION**  
HOPKINS ROAD & HENDRICKS ROAD



**INTERSECTION**  
HOPKINS ROAD & MARKWOOD DRIVE  
NO BIKELANE STRIPING FROM STA. 126+00 TO STA. 127+50 ON RIGHT SIDE



**INTERSECTION**  
HOPKINS ROAD & PLAINS ROAD

## PAVEMENT MARKING SUB-SUMMARY

STATION		LOCATION	ITEM 642 PAVEMENT MARKINGS, TYPE II				PAVEMENT MARKING, MISC.: BIKE LANE DIAMOND SYMBOL
FROM	TO		4" YELLOW CENTER LINE AS PER PLAN	4" WHITE EDGE LINE	STOP LINE	4" WHITE DOTTED LINE	
			LIN. FT.	LIN. FT.	LIN. FT.	LIN. FT.	EACH
10+68	150+20	CENTER STREET	4267				
10+33	26+12	HENDRICKS ROAD	1572				
50+43	64+31	HOPKINS ROAD	1389				
0+08	6+92	TRAIL	684				
81+00	100+00	HOPKINS ROAD	1900				
100+00	131+00	HOPKINS ROAD		12400			
131+00	154+21	HOPKINS ROAD	2321				
		SCHOOL DRIVEWAY (STA. 19+56 RT. CENTER STREET)			19	102	
		CENTER STREET & CIVIC CENTER BOULEVARD			36	190	
		OLD MUNSON ROAD (STA. 129+90 RT. CENTER STREET)			12	80	
		RELOCATED MUNSON ROAD (STA. 131+58 RT. CENTER ST.)			24	136	
		CENTER STREET & HENDRICKS ROAD			14	78	
		HOPKINS ROAD & ROSEWOOD DRIVE			10	67	
		CONDOMINIUM DRIVEWAY (STA. 95+30 LT. HOPKINS RD.)			12	72	
		HOPKINS ROAD & HENDRICKS ROAD			30	242	
		HOPKINS ROAD & MARKWOOD DRIVE			52	260	
		HOPKINS ROAD & PLAINS ROAD			35	233	
		HOPKINS ROAD STA. 101+00, RT.					1
		HOPKINS ROAD STA. 129+50, LT.					1
		STOP BARS ON BIKEPATH/BIKELANES INTERSECTIONS			80		
<b>TOTALS</b>			12133 LF	12400 LF			
			2.30 MI.	2.35 MI.	324 LF	1460 LF	2 EACH