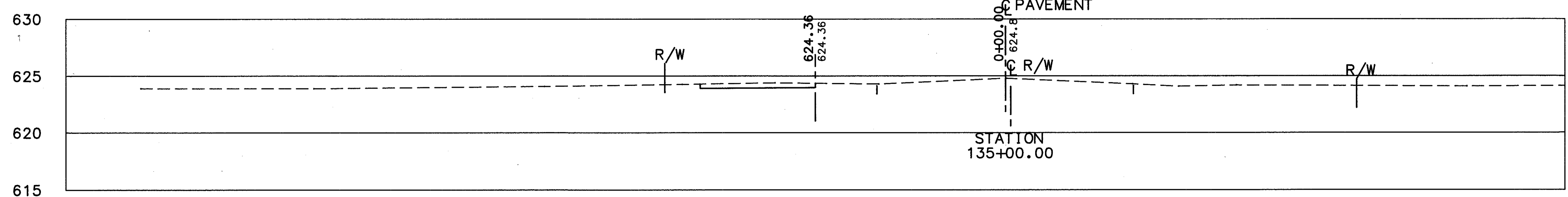
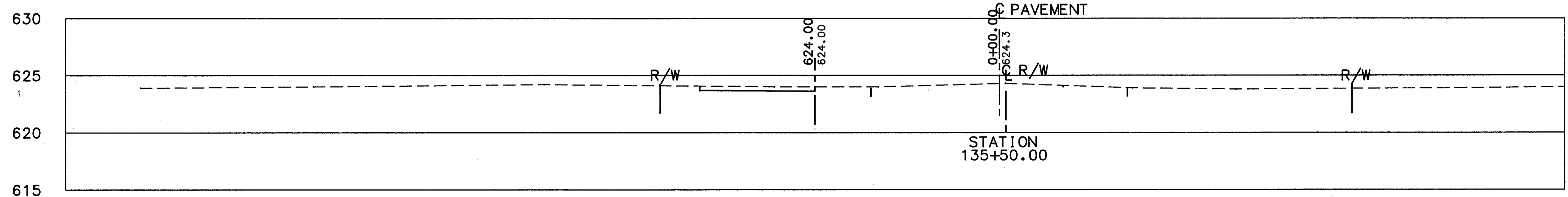
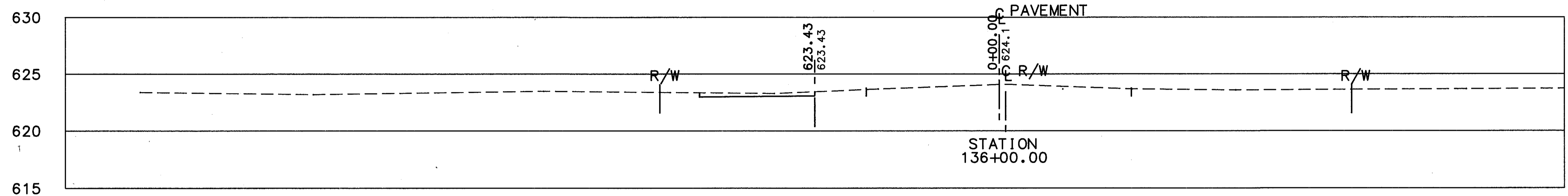
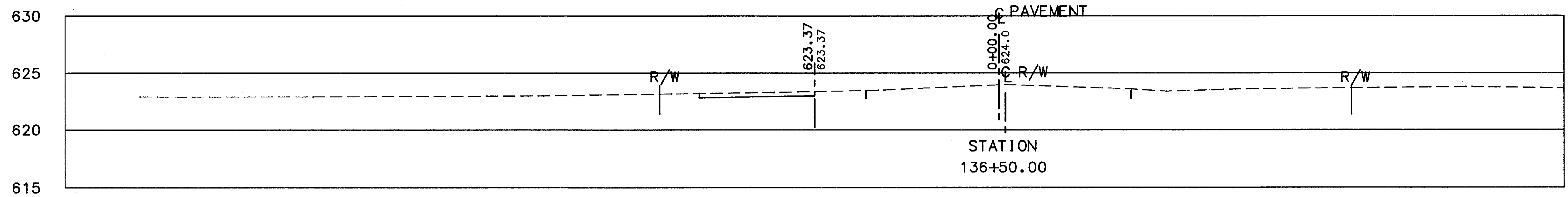
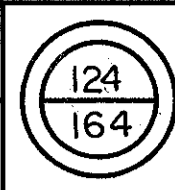


-0+80 -0+75 -0+70 -0+65 -0+60 -0+55 -0+50 -0+45 -0+40 -0+35 -0+30 -0+25 -0+20 0+15 0+10 0+05 0+00 0+05 0+10 0+15 0+20 0+25 0+30 0+35 0+40

CALC. BY JJC
 DATE 11-90
 CHKD BY DW
 DATE 11-90

LAK-615-5.12

OHIO
 FHWA
 REGION



END AREA	VOLUME	
	CUT	FILL
3.7		
		6.6
3.4		
		6.5
3.6		
		7.1
4.1		
		7.0

-0+80 -0+75 -0+70 -0+65 -0+60 -0+55 -0+50 -0+45 -0+40 -0+35 -0+30 -0+25 -0+20 0+15 0+10 0+05 0+00 0+05 0+10 0+15 0+20 0+25 0+30 0+35 0+40 0+45 0+50

CROSS-SECTIONS STA. 135+00 TO STA. 136+50

HOPKINS RD.