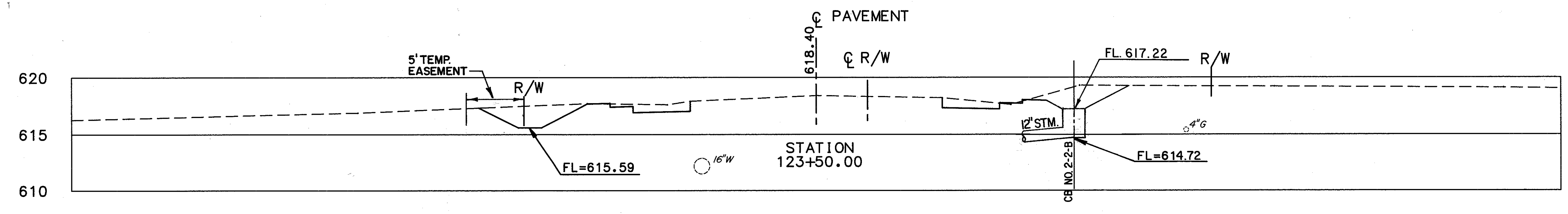
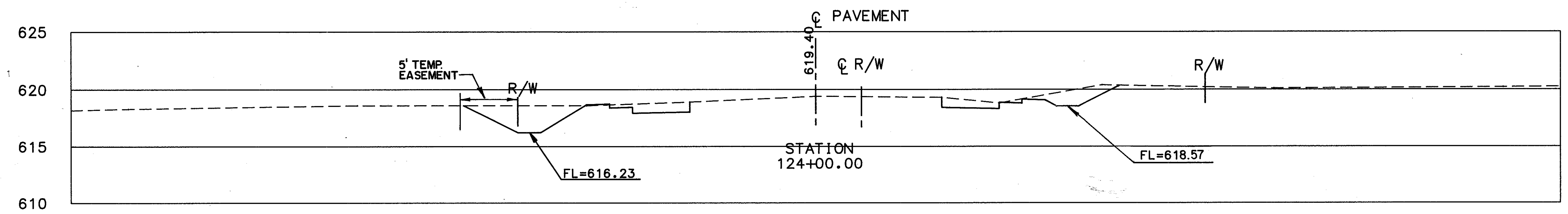
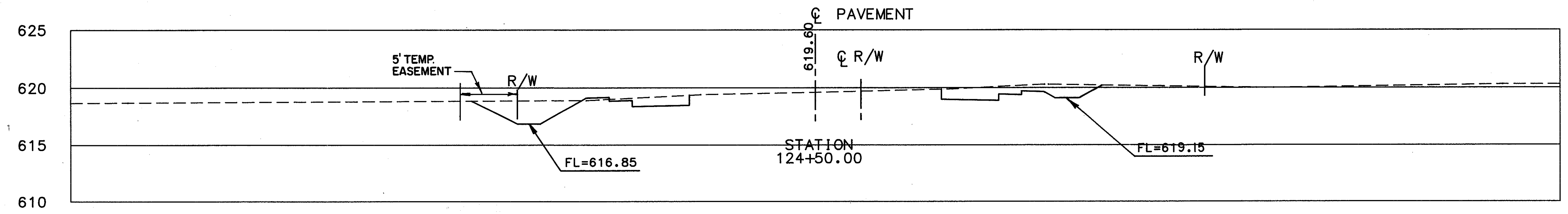
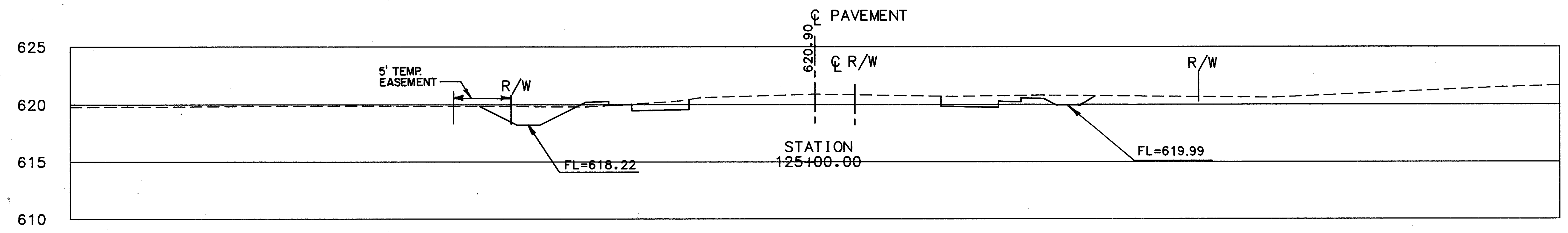



-0+65 -0+60 -0+55 -0+50 -0+45 -0+40 -0+35 -0+30 -0+25 -0+20 -0+15 -0+10 -0+05 0+00 0+05 0+10 0+15 0+20 0+25 0+30 0+35 0+40 0+45 0+50 0+55

CALC. BY JJC
 DATE 12-30
 CHKD BY JSD
 DATE 1-5

LAK-615-5.12

OHIO
 FHWA
 REGION



END	AREA		VOLUME	
	CUT	FILL	CUT	FILL
18.2	1.5			
			41.1	2.6
26.2	1.3			
			50.2	1.2
28.0	0			
			50.3	0
			34.0	4.6

-0+65 -0+60 -0+55 -0+50 -0+45 -0+40 -0+35 -0+30 -0+25 -0+20 -0+15 -0+10 -0+05 0+00 0+05 0+10 0+15 0+20 0+25 0+30 0+35 0+40 0+45 0+50 0+55 0+60 0+65

CROSS-SECTIONS STA. 123+50 TO STA. 125+00

HOPKINS RD.