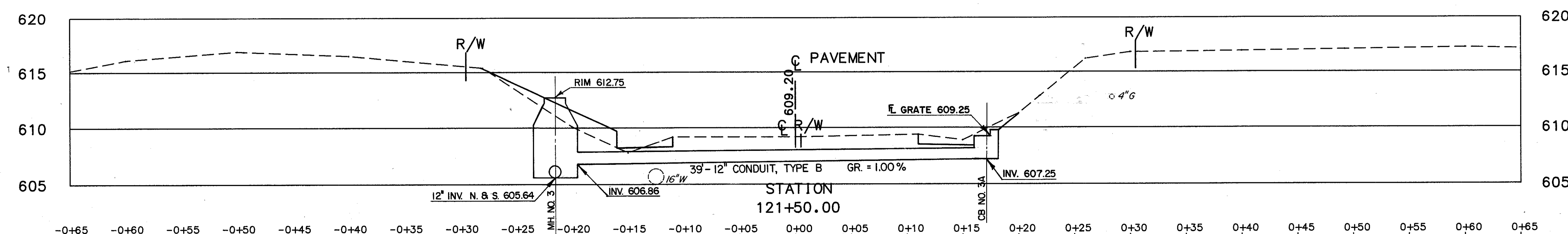
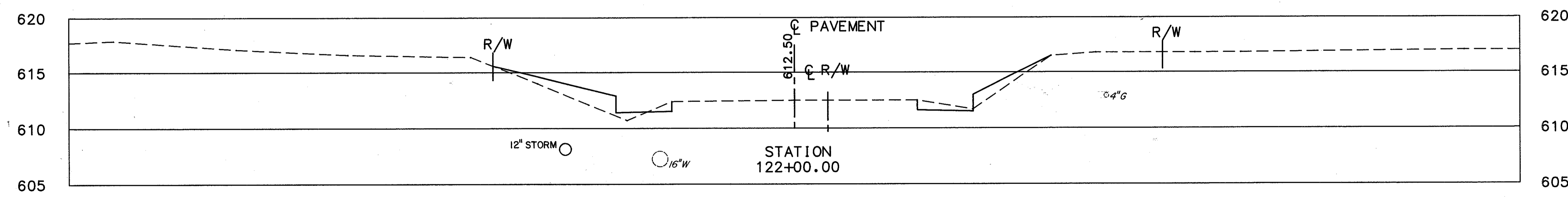
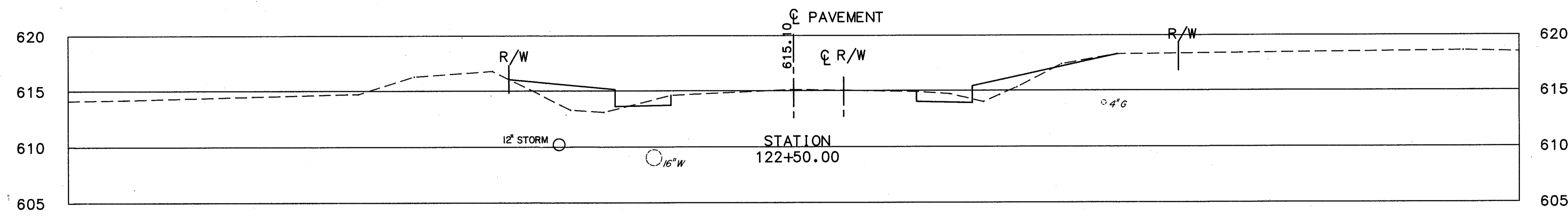
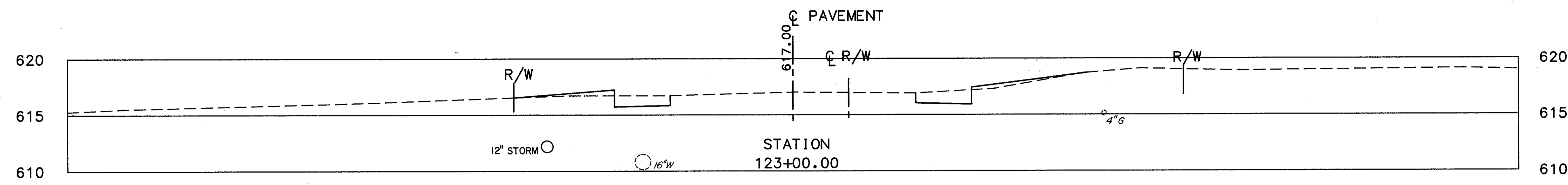


-0+65 -0+60 -0+55 -0+50 -0+45 -0+40 -0+35 -0+30 -0+25 -0+20 -0+15 -0+10 -0+05 0+00 0+05 0+10 0+15 0+20 0+25 0+30 0+35 0+40 0+45 0+50 0+55

CALC. BY JJC
 DATE 12-95
 CHKD BY JAW
 DATE 1/97

LAK-615-5.12

OHIO
 FHWA
 REGION
 (117)
 164



END AREA		VOLUME	
CUT	FILL	CUT	FILL
10.5	5.0		
		15.3	25.5
		9.3	36.9
		9.3	30.4
6.0	15.5	13.4	32.2

CROSS-SECTIONS STA. 121+50 TO STA. 123+00

HOPKINS RD.