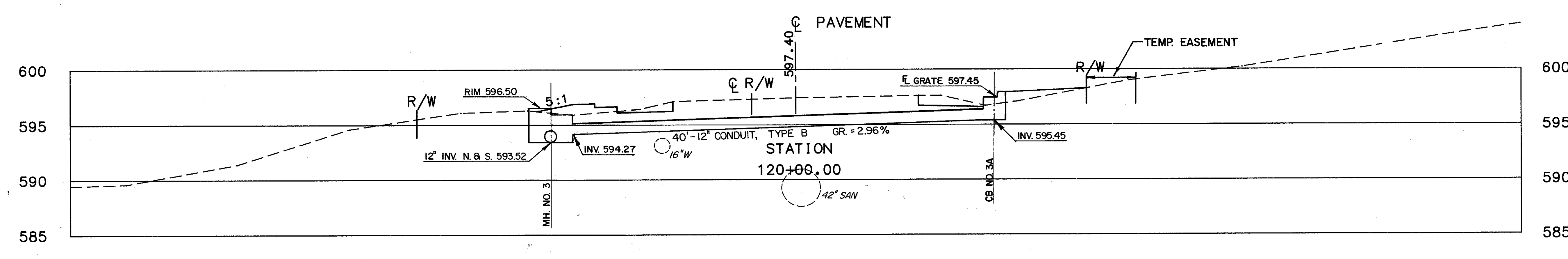
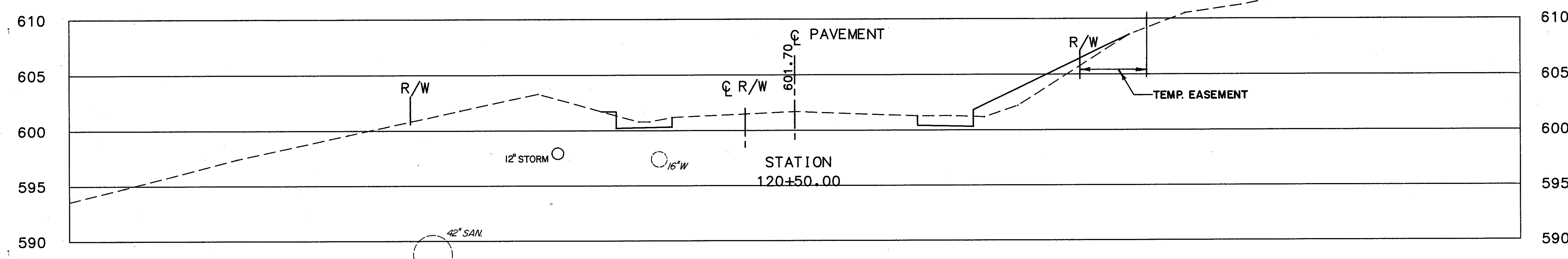
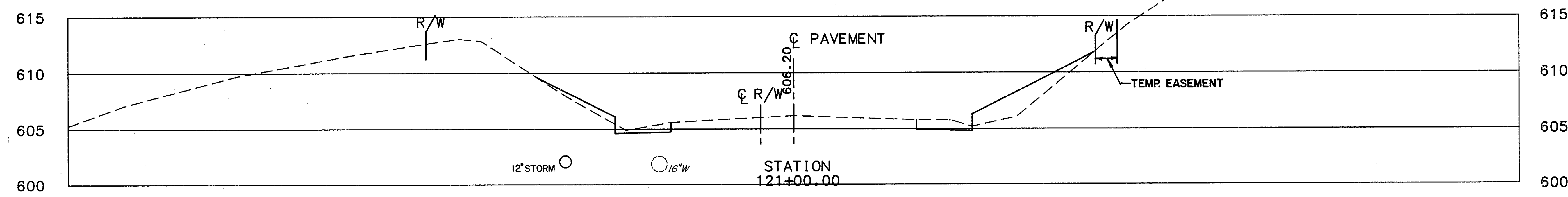


-0+65 -0+60 -0+55 -0+50 -0+45 -0+40 -0+35 -0+30 -0+25 -0+20 -0+15 -0+10 -0+05 0+00 0+05 0+10 0+15 0+20 0+25 0+30 0+35 0+40 0+45 0+50 0+55

CALC. BY JJC  
 DATE 12-20  
 CHKD. BY CMM  
 DATE 1-21

LAK-615-5.12

OHIO  
 FHWA  
 REGION 116  
 164



END AREA		VOLUME	
CUT	FILL	CUT	FILL
8.5	19.3		
		15.6	29.4
		13.5	23.1
6.3	12.5		
		15.4	11.9

CROSS-SECTIONS STA. 120+00 TO STA. 121+00

HOPKINS ROAD